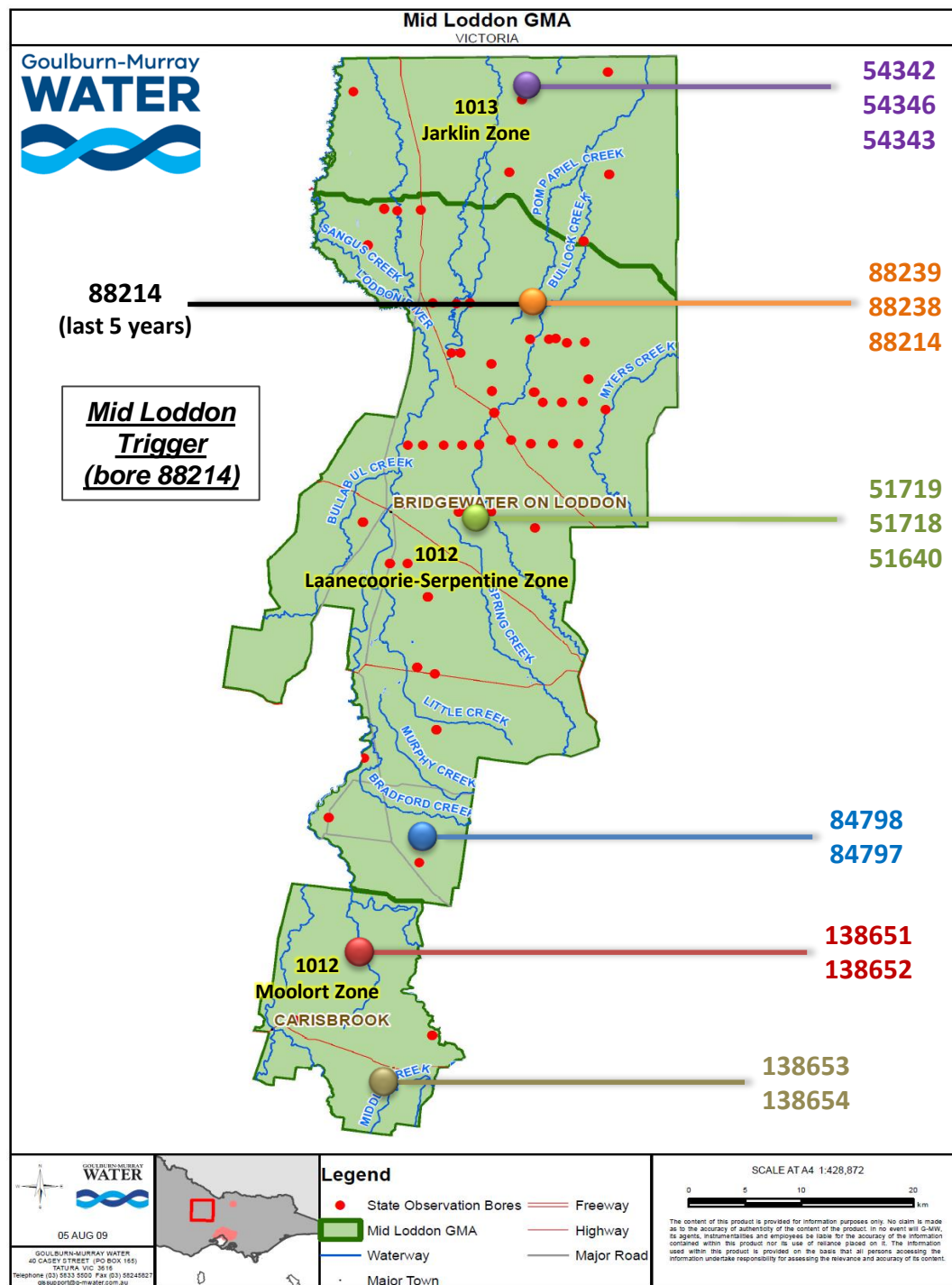


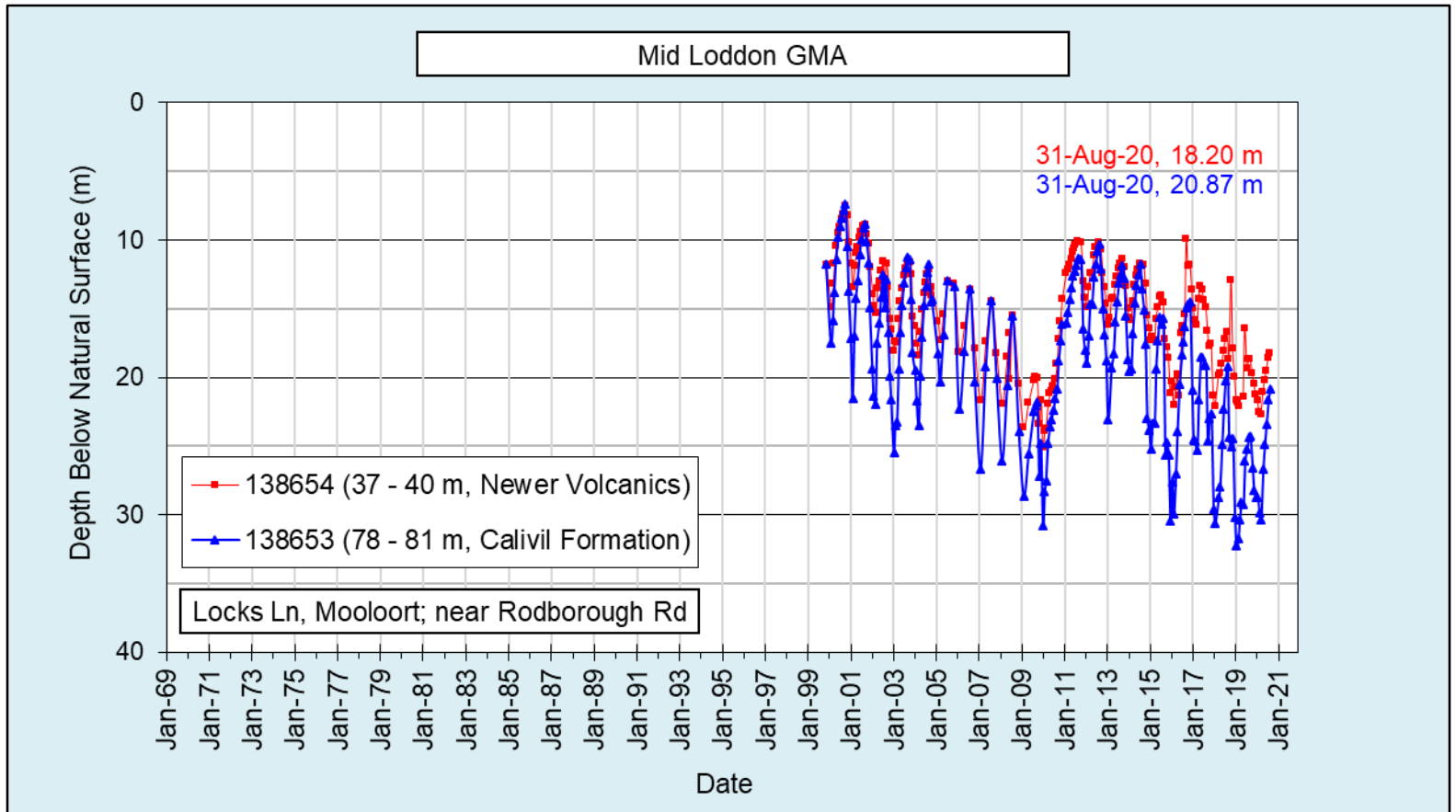
Mid-Loddon GMA



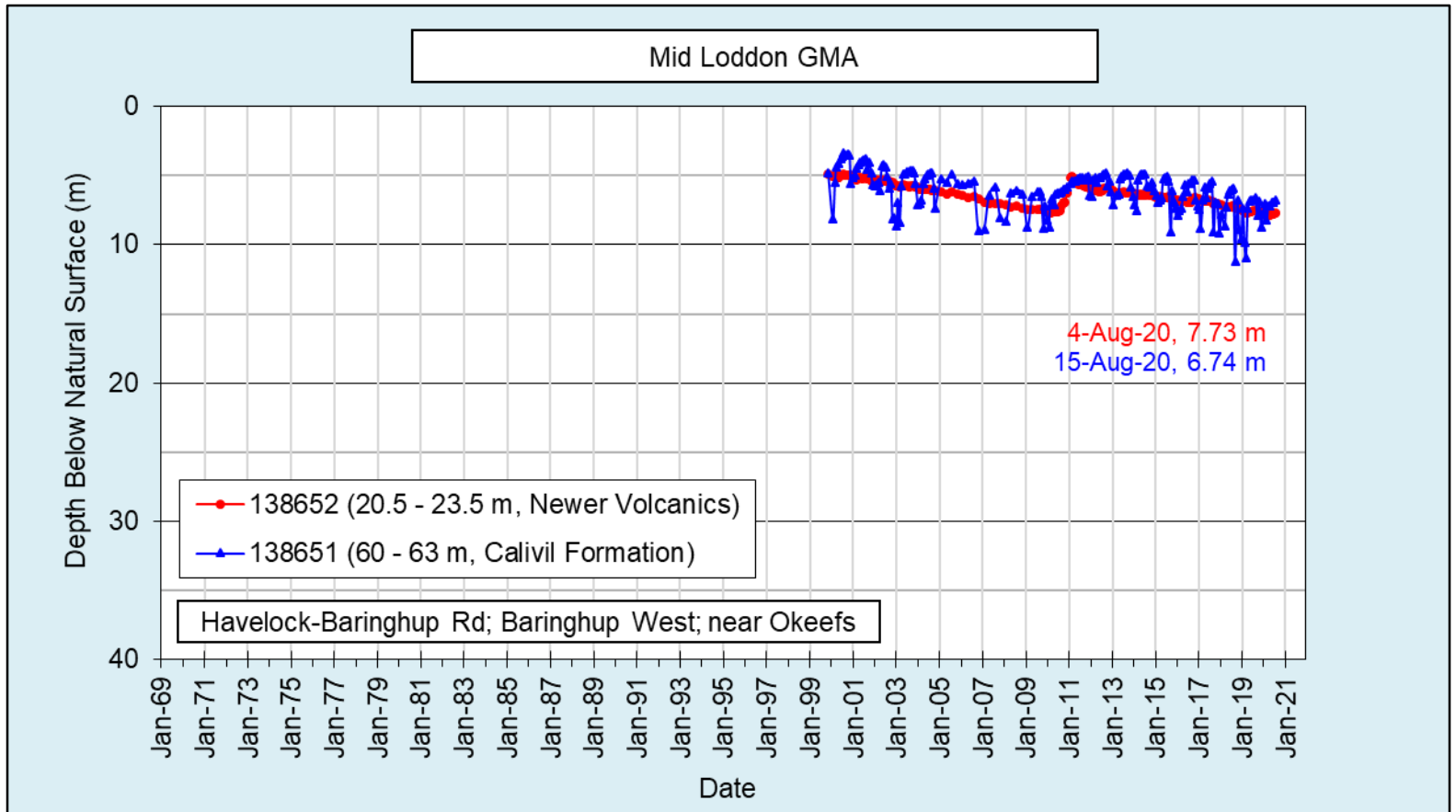
The graphs display level data from the Water Measurement Information System: <http://data.water.vic.gov.au>

Hydrographs on the following pages are provided for key monitoring bores only. Updated 21/07/2020.



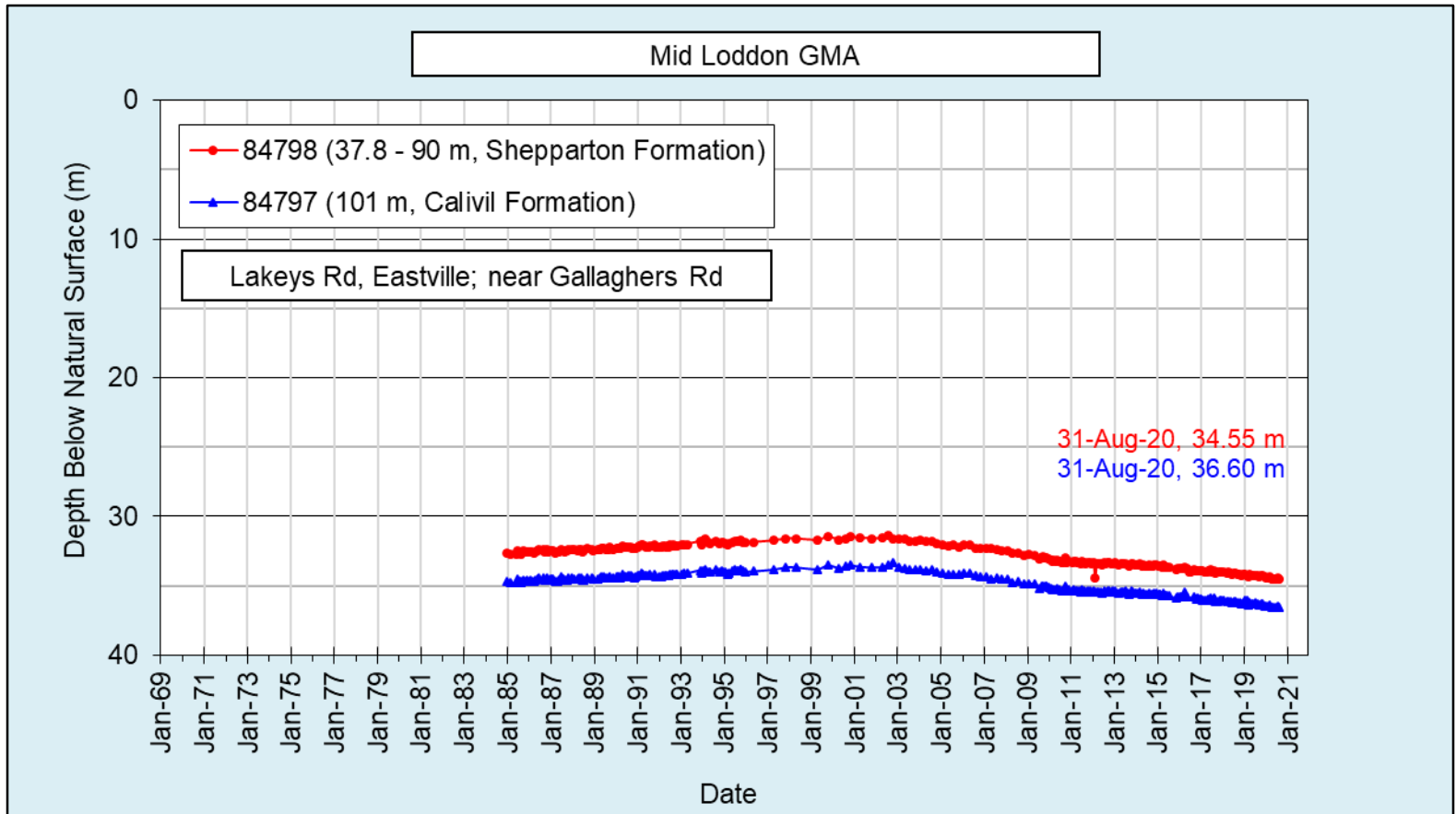


Manual read site – monthly measurements available



Manual read site – monthly measurements available

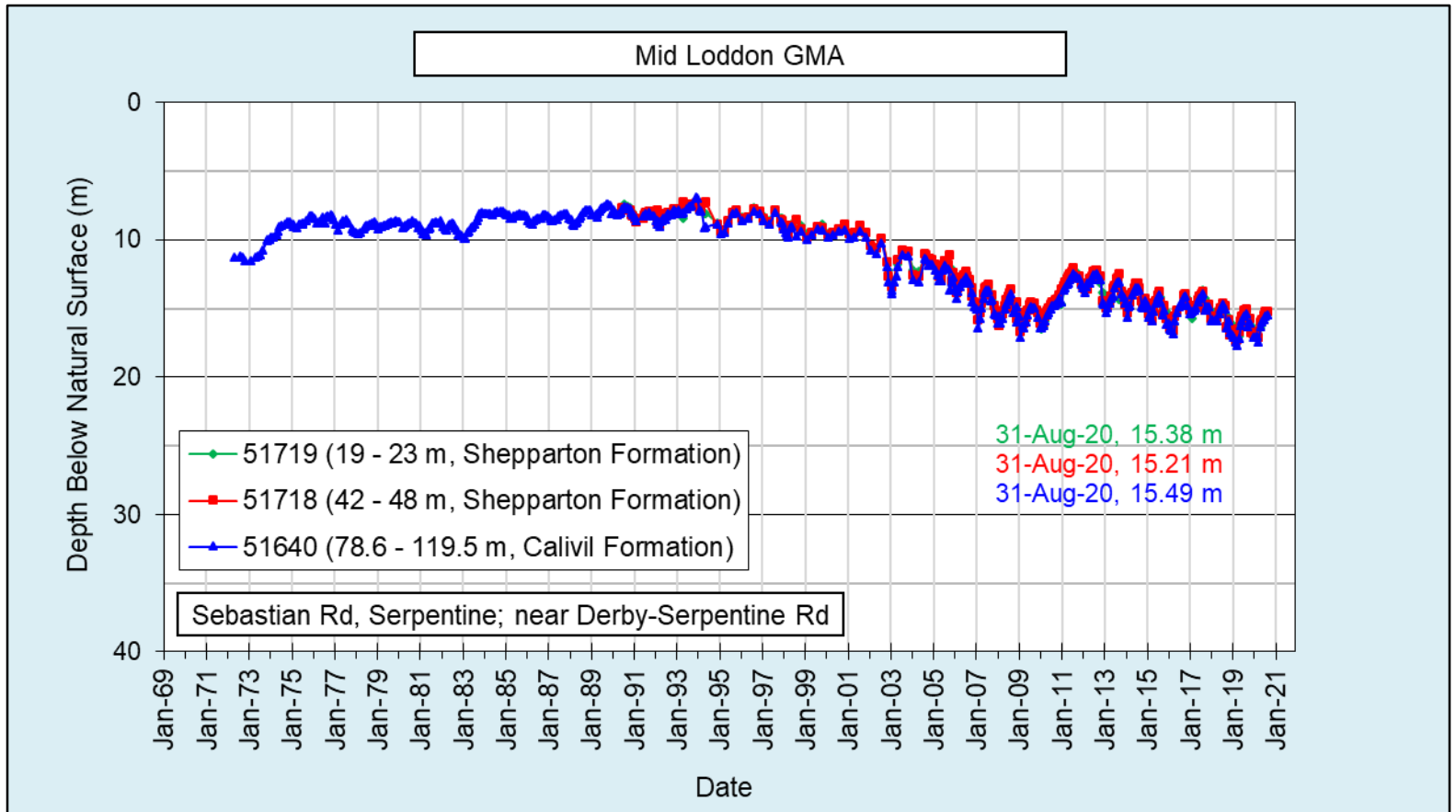
Laanecoorie-Serpentine Zone



Manual read site – monthly measurements available

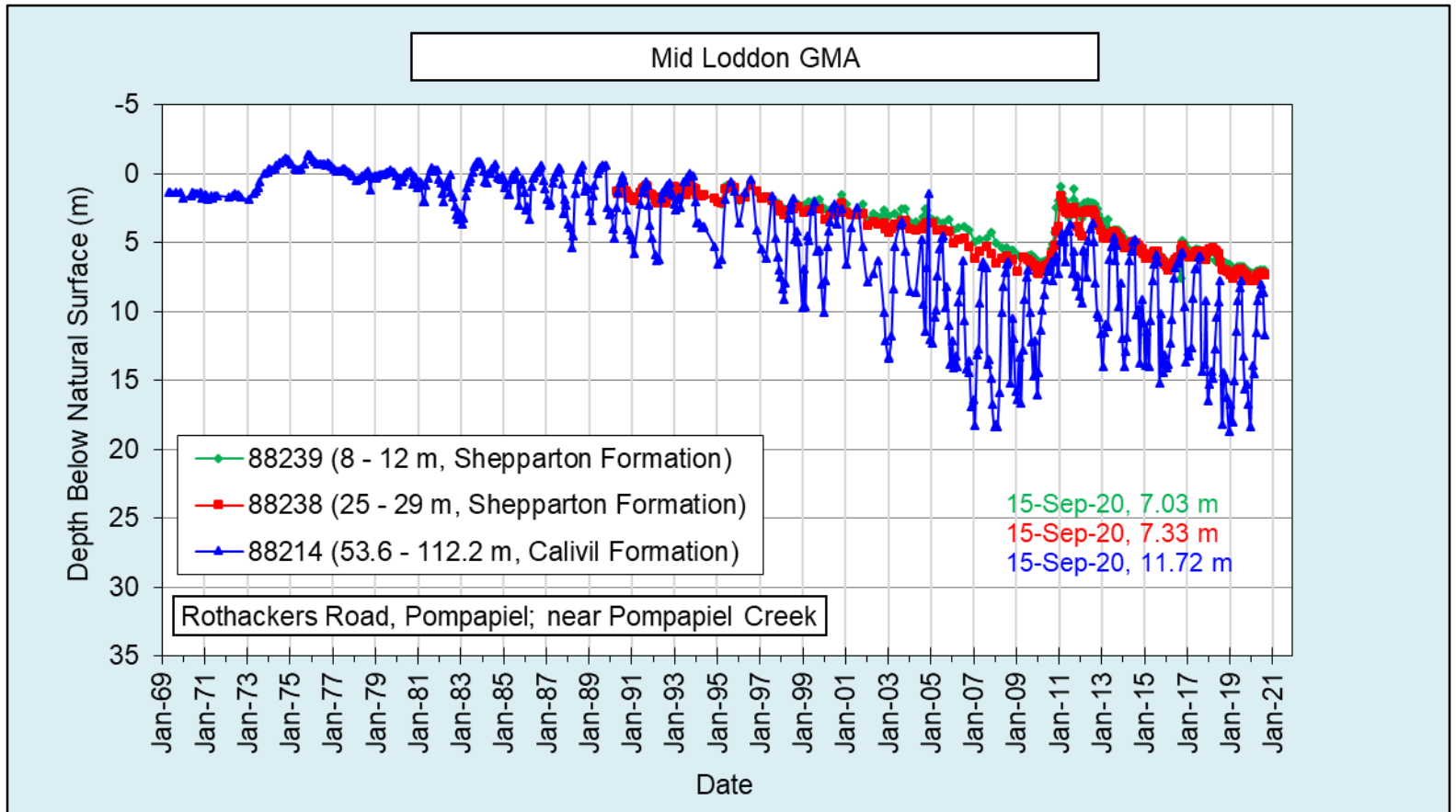


Laanecoorie-Serpentine Zone

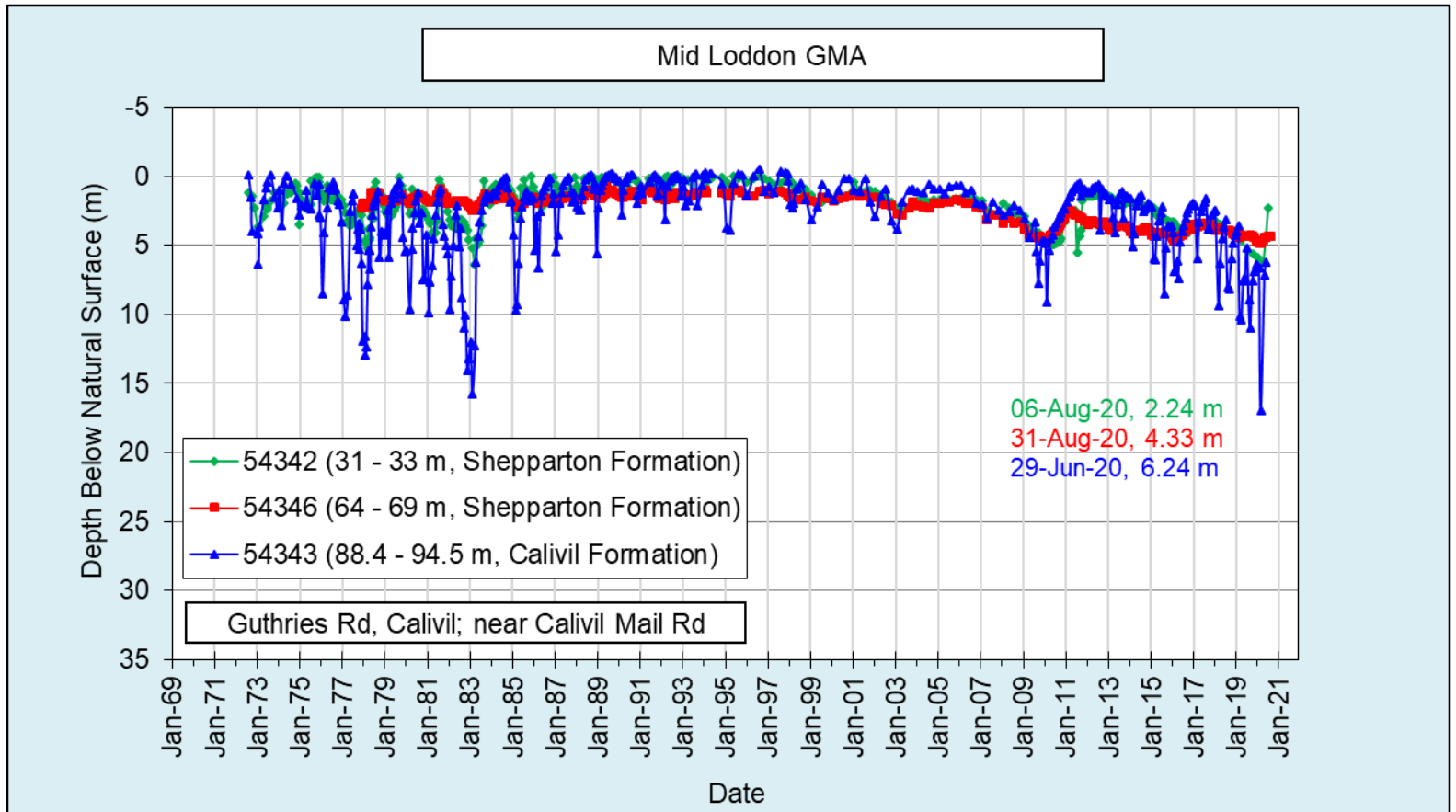


Manual read site – monthly measurements available

Laanecoorie-Serpentine Zone



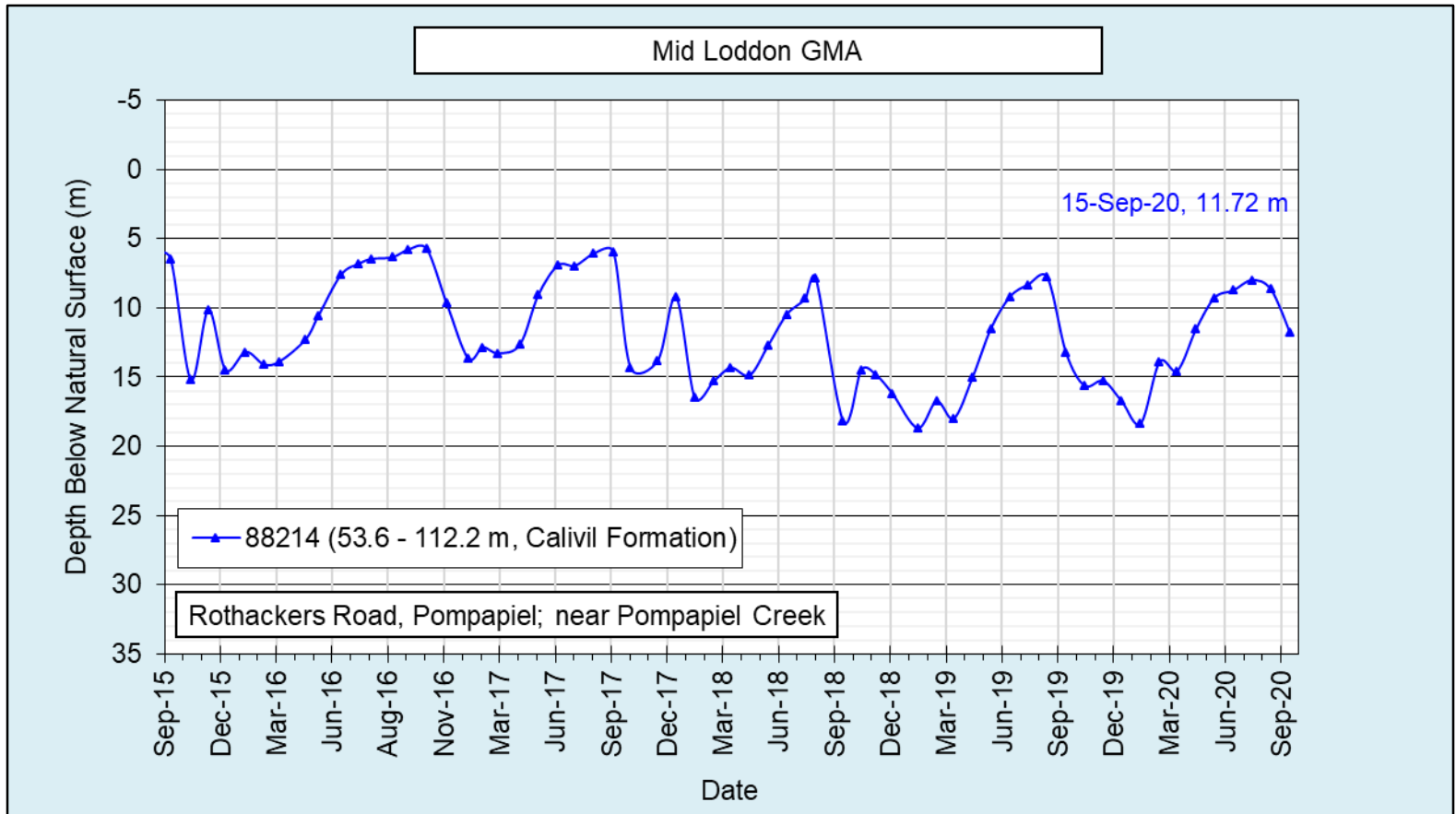
Telemetered site – hourly measurements available



Manual read site – monthly measurements available

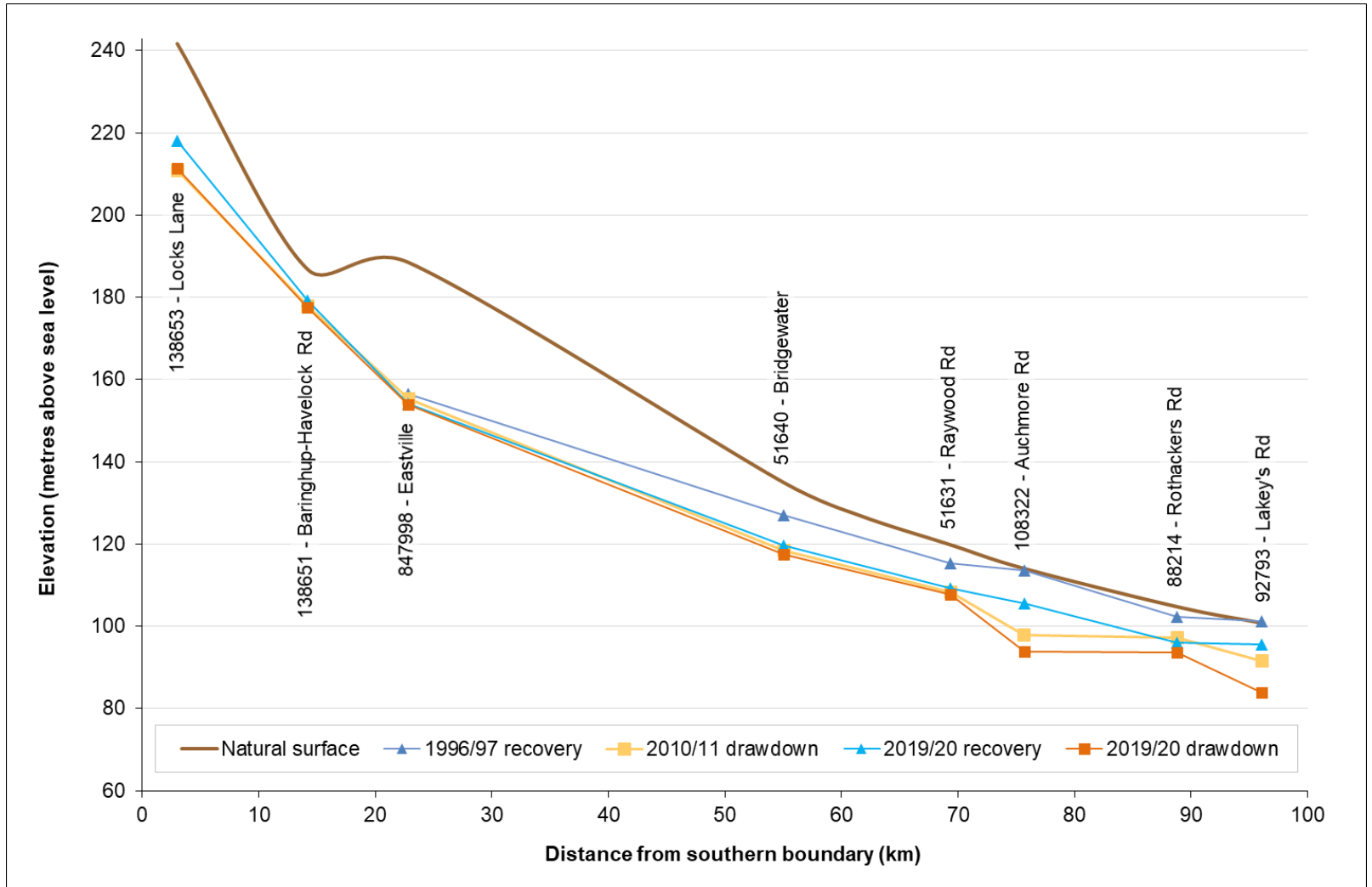


Mid-Loddon trigger bore (recent)





North-South cross section



[Return to map](#)