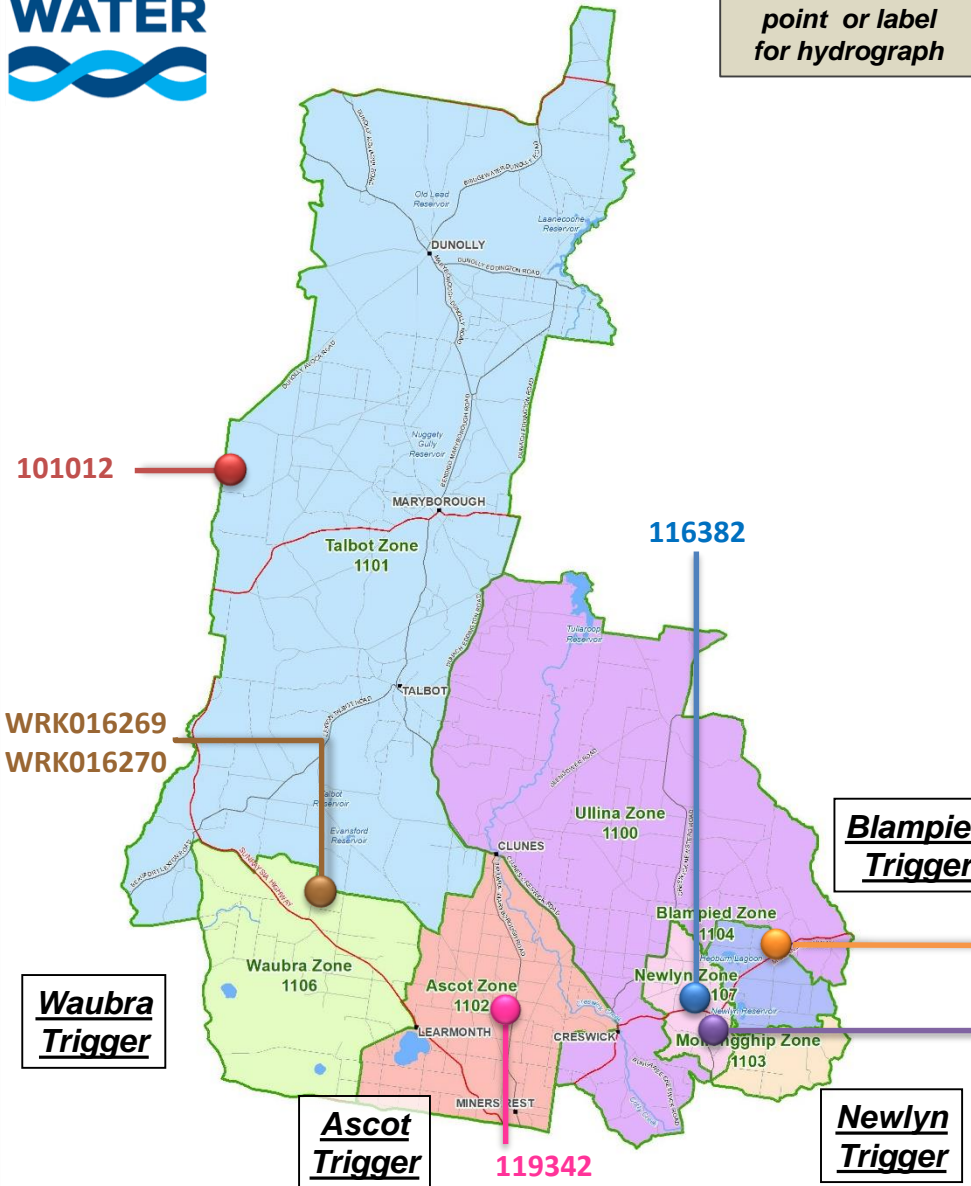




Click on bore point or label for hydrograph



Waubra Trigger

Blampied Trigger

Ascot Trigger

Newlyn Trigger

26417
05 DEC 2019
GOULBURN-MURRAY WATER
40 CASEY STREET, GPO BOX 1483
TARLTON, VIC 3616
gmsupport@gmw.com.au

Legend

 Ascot Zone	 Talbot Zone	 Highway
 Blampied Zone	 Ullina Zone	 Major Road
 Mollonghip Zone	 Waubra Zone	 Minor Road
 Newlyn Zone		

SCALE AT A3 1:275,000

0 4.5 9 18 km

The content of this product is provided for information purposes only. No claim is made as to the accuracy or authority of the content of this product. It is a model and is not to be used for any purpose other than that for which it was intended. The information contained in this product is provided for its use as indicated. The information and within this product is provided on the basis that all persons receiving the information undertake responsibility for assessing the relevance and accuracy of its content.

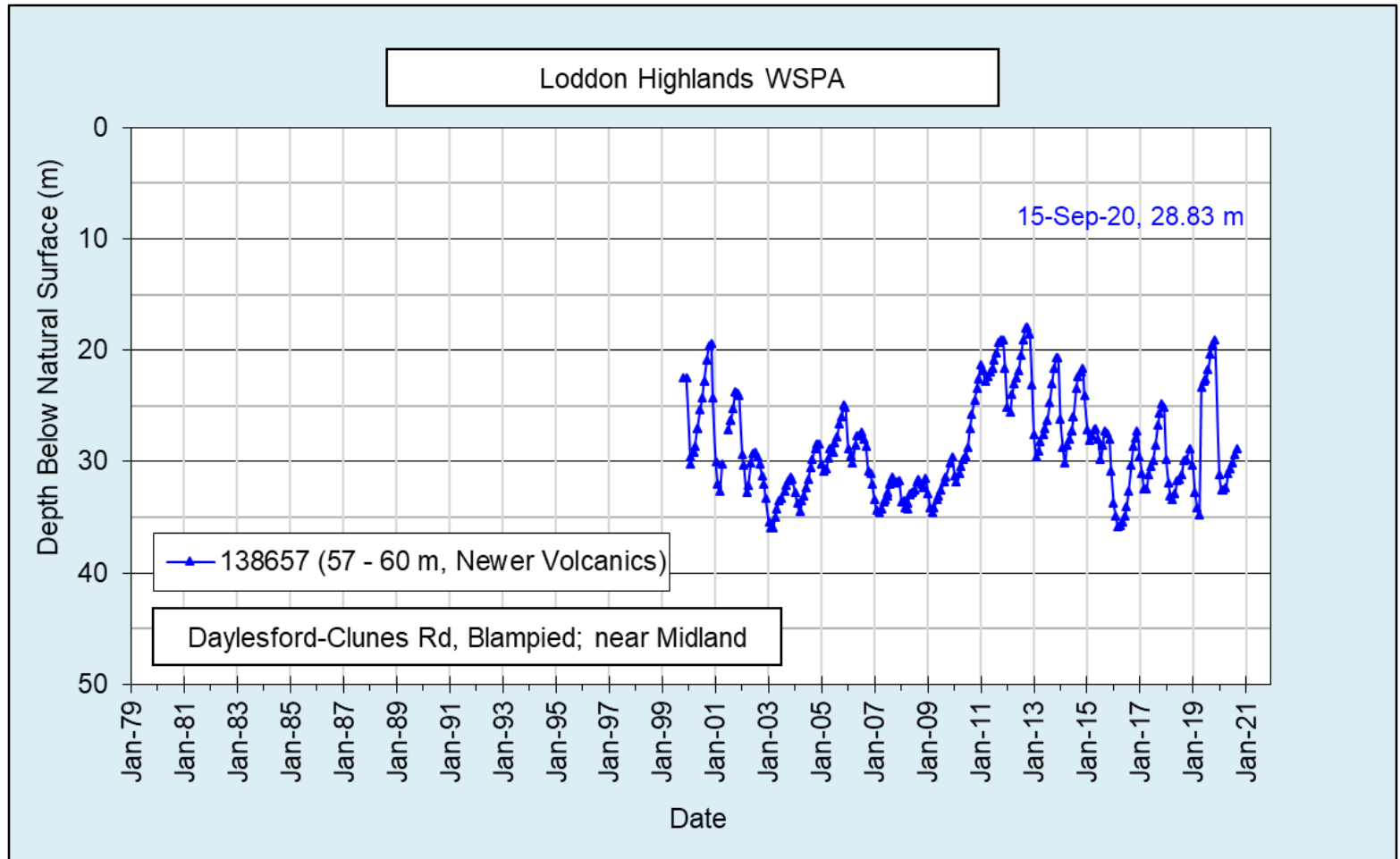
Loddon Highlands WSPA



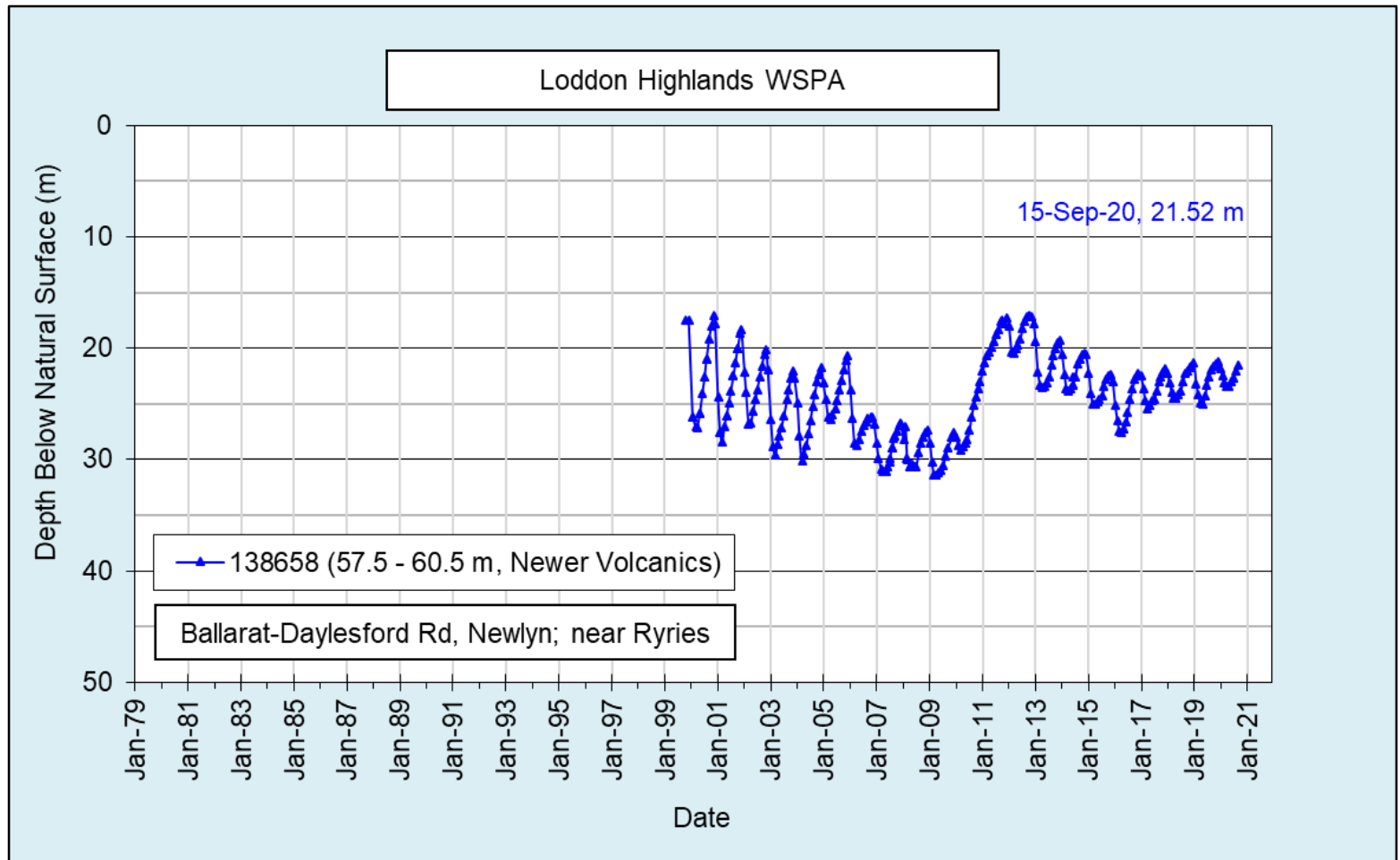
The graphs display level data from the Water Measurement Information System: <http://data.water.vic.gov.au>

Hydrographs on the following pages are provided for key monitoring bores only. Updated 21/09/2020.

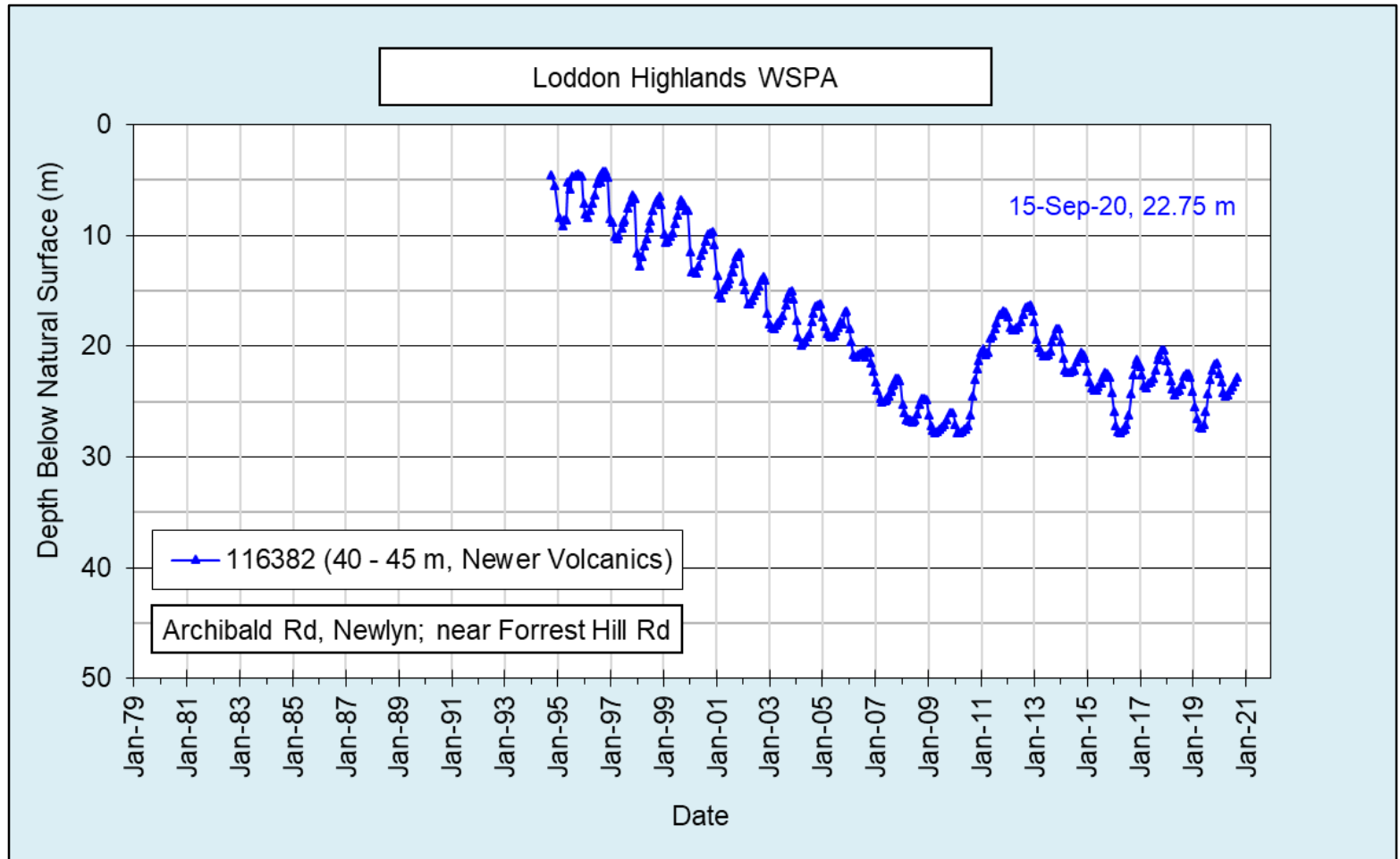
Blampied Zone



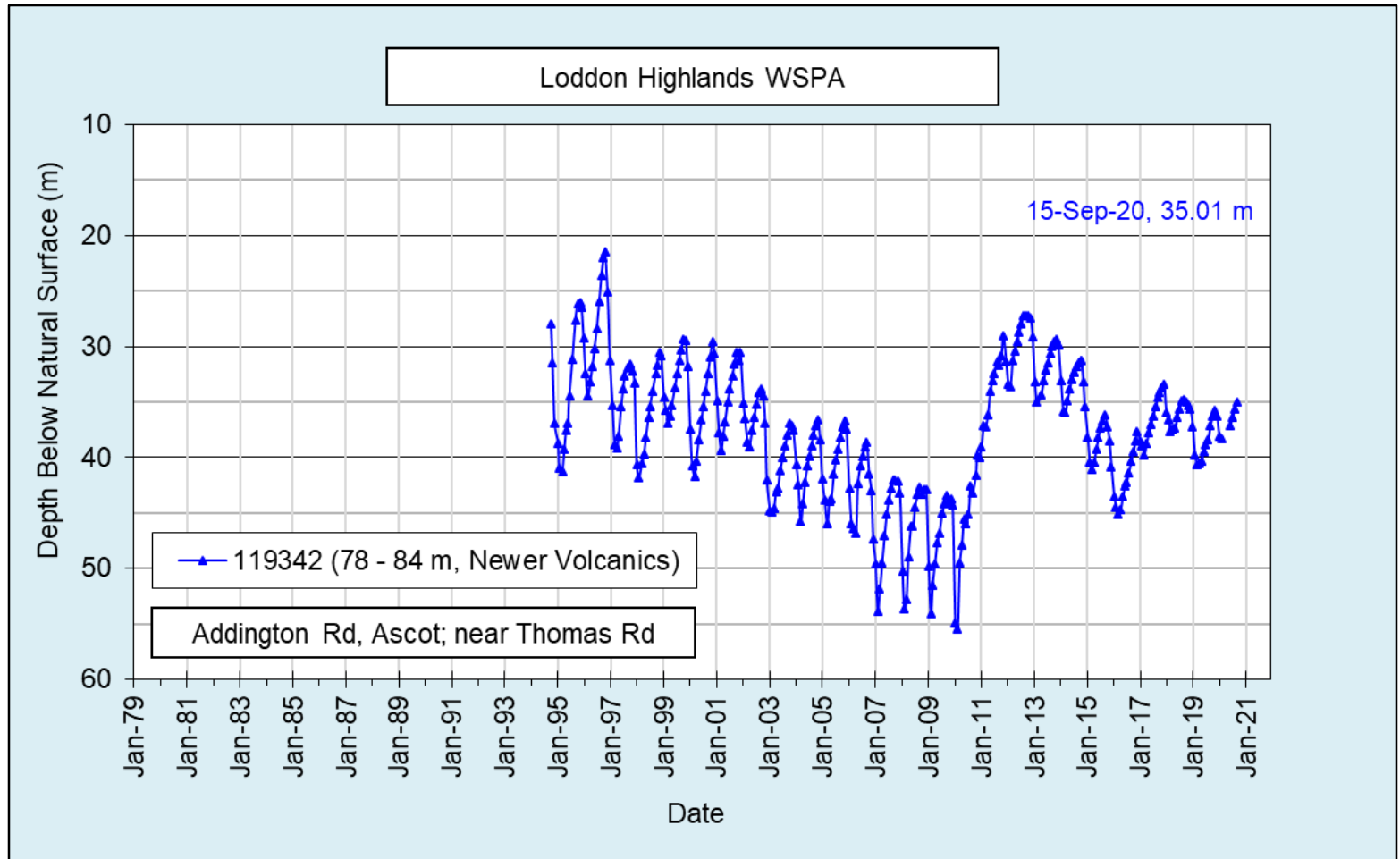
Telemetered site – hourly measurements available – mid-month level displayed only



Telemetered site – hourly measurements available – mid-month level displayed only



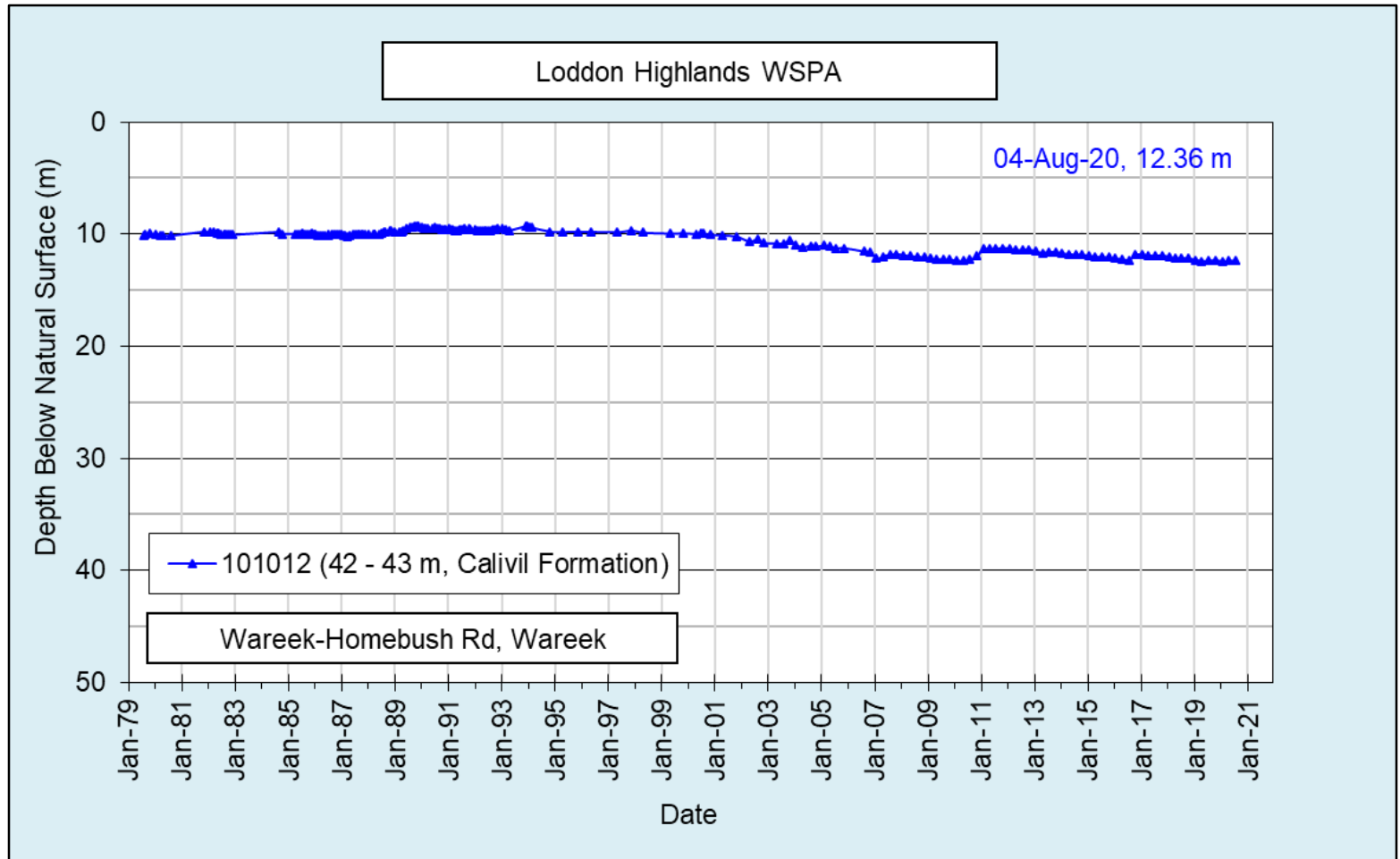
Telemetered site – hourly measurements available – mid-month level displayed only



Telemetered site – hourly measurements available – mid-month level displayed only



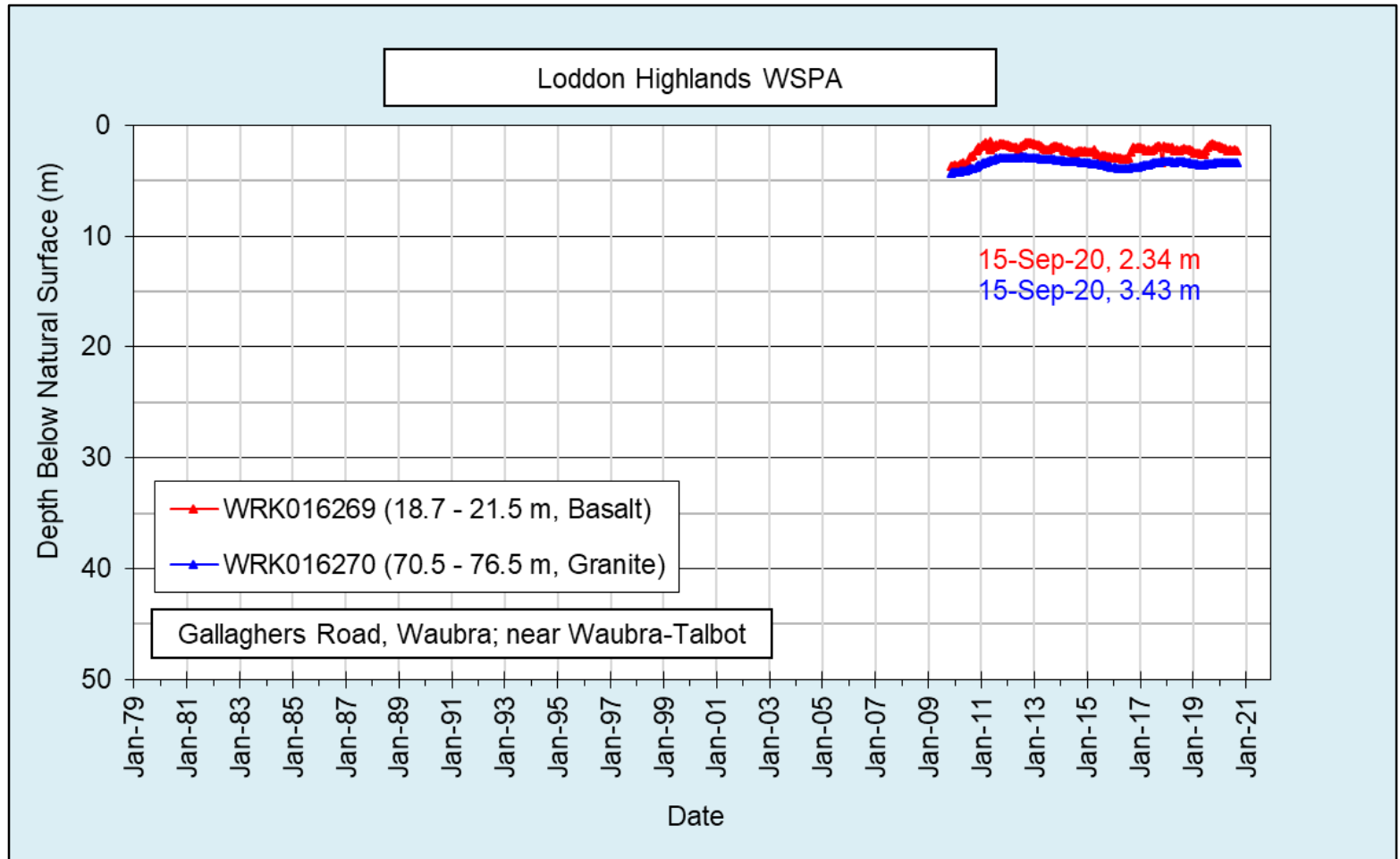
Talbot Zone



Manual read site – quarterly measurements available



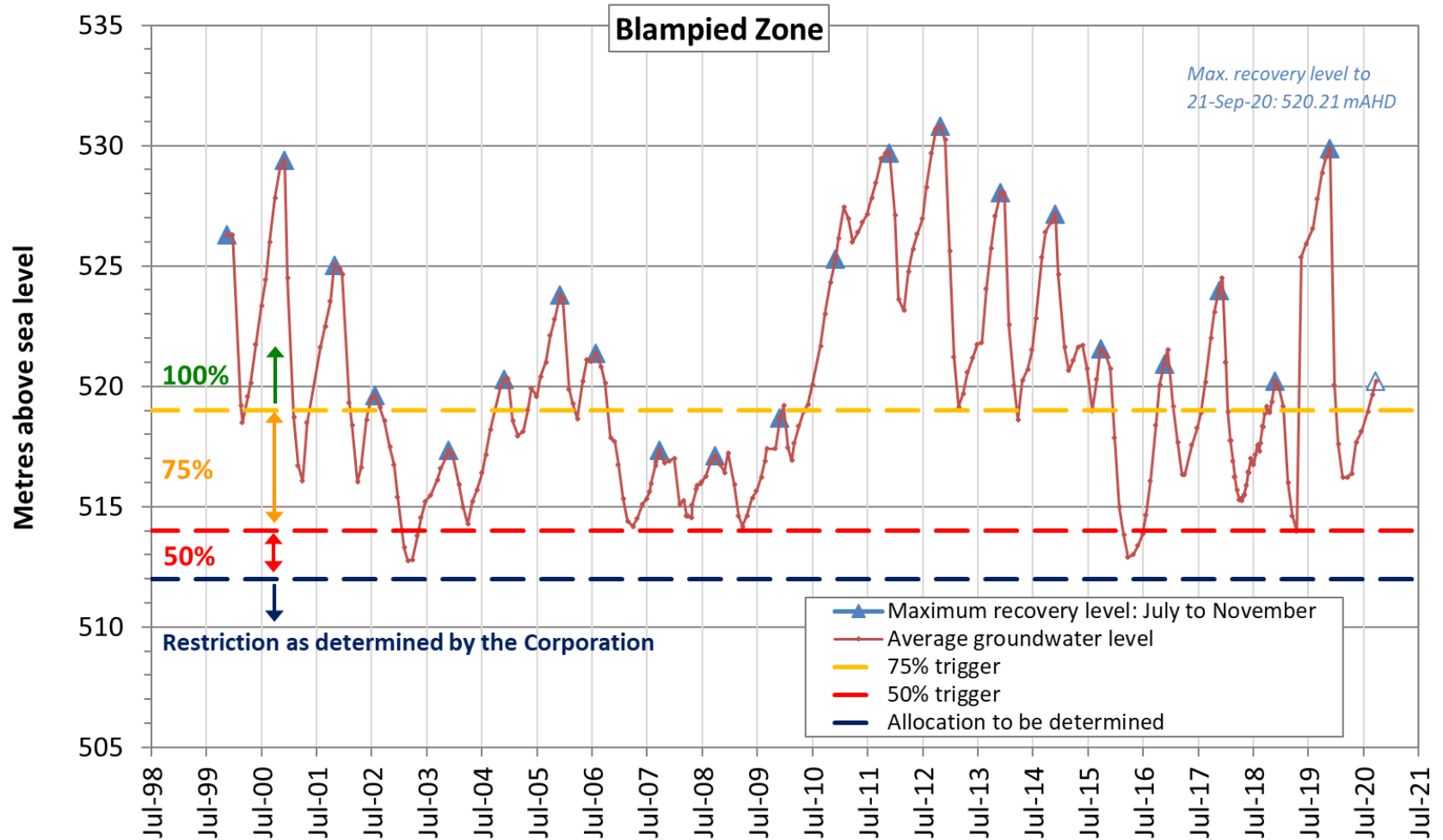
Waubra Zone



Telemetered site – hourly measurements available – mid-month level displayed only

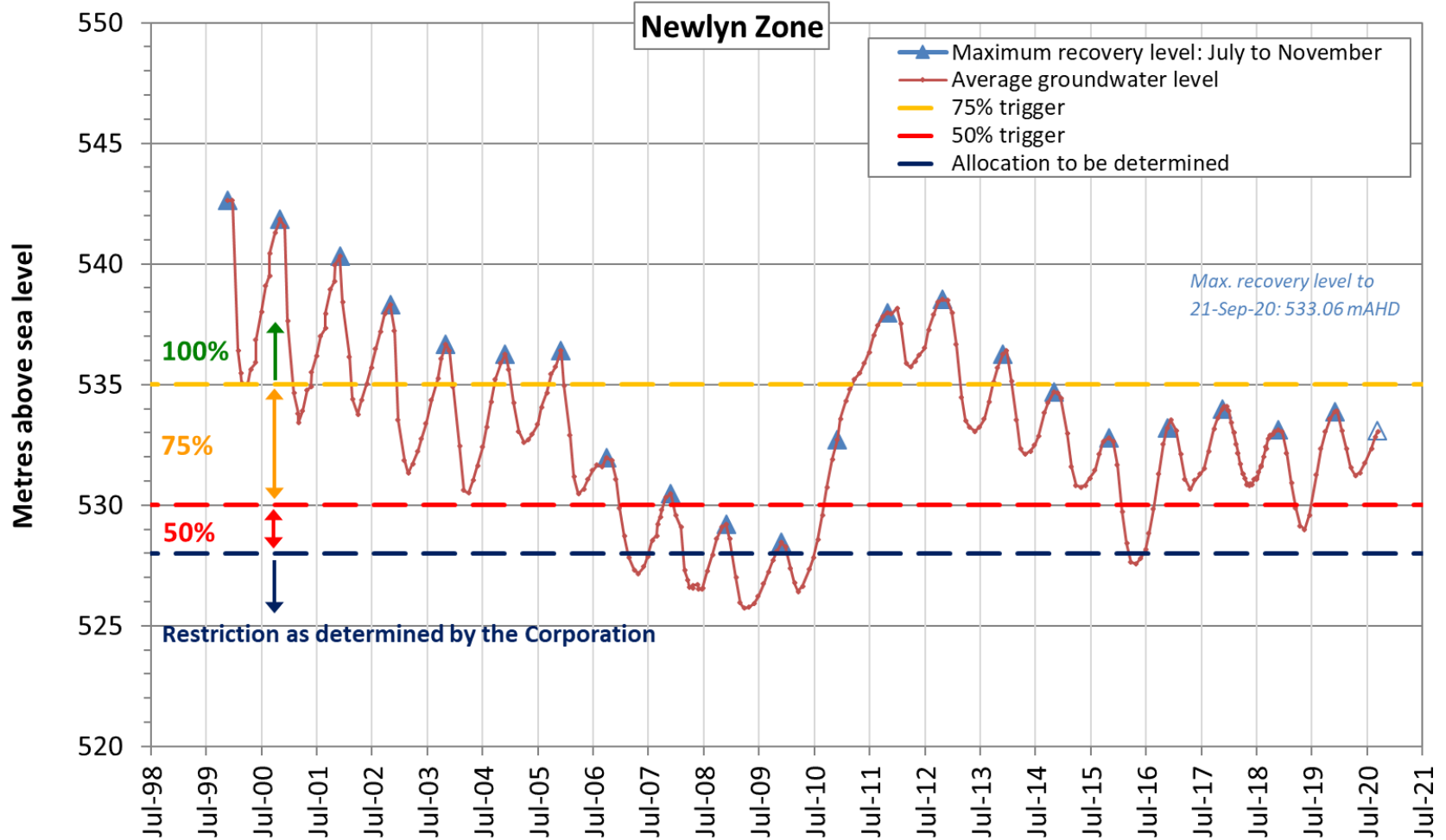


Blampied Zone Trigger levels



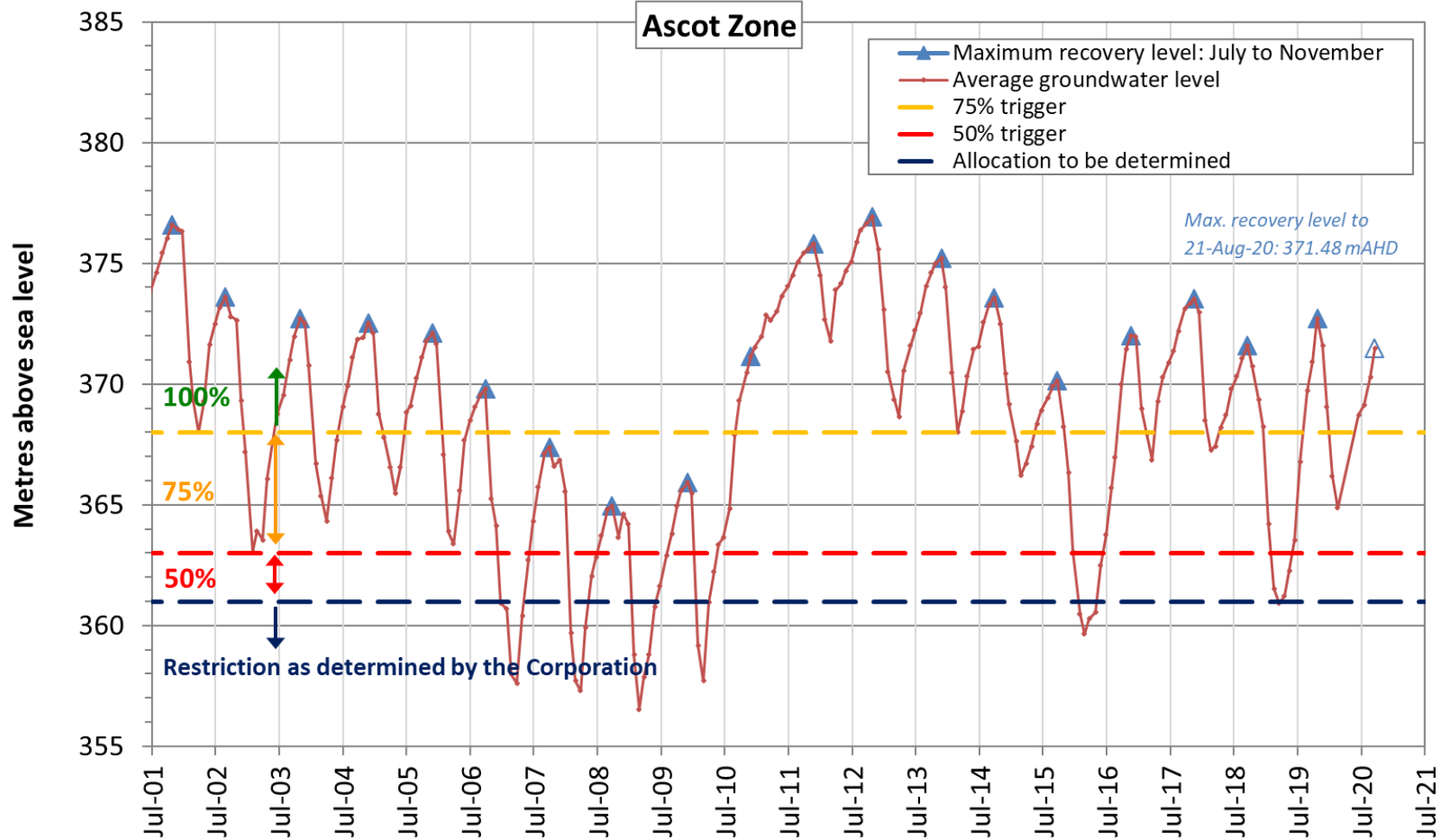


Newlyn Zone Trigger levels





Ascot Zone Trigger levels





Waubra Zone Trigger levels

