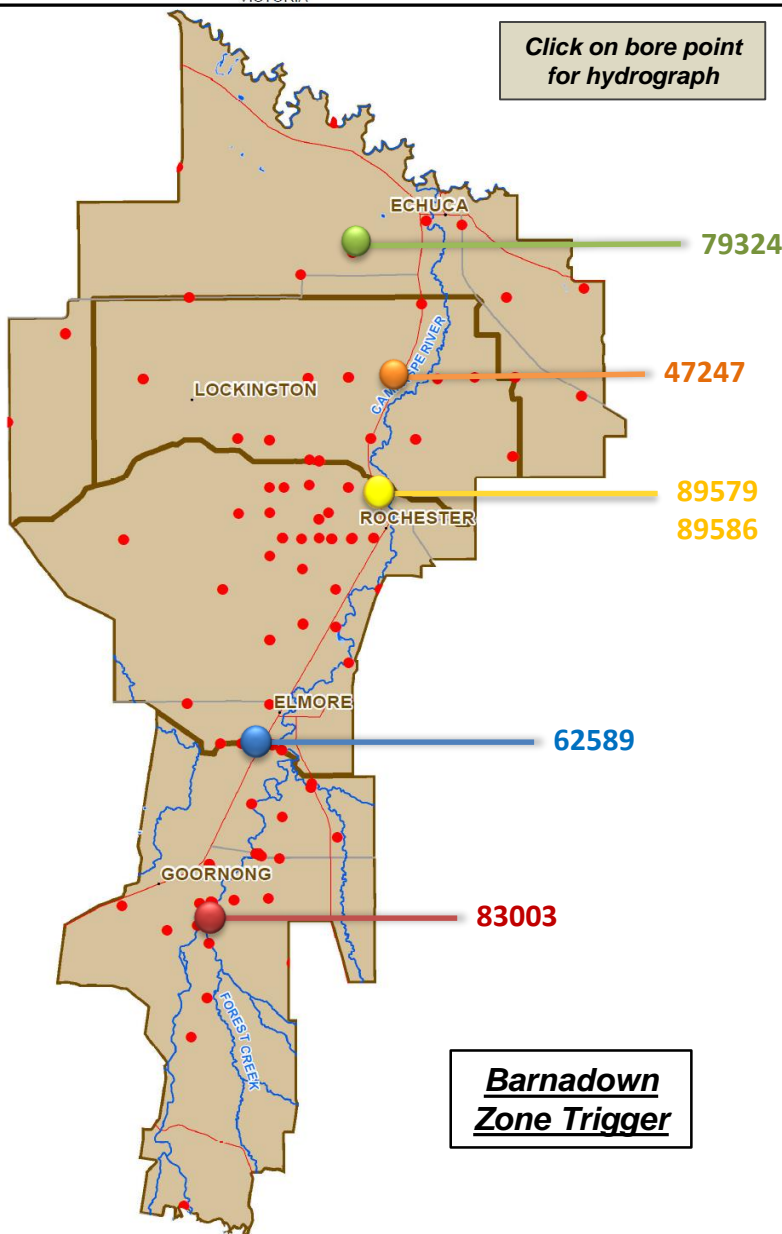


Click on bore point
for hydrograph

**Northern
Zones
Trigger**



**Barnadown
Zone Trigger**

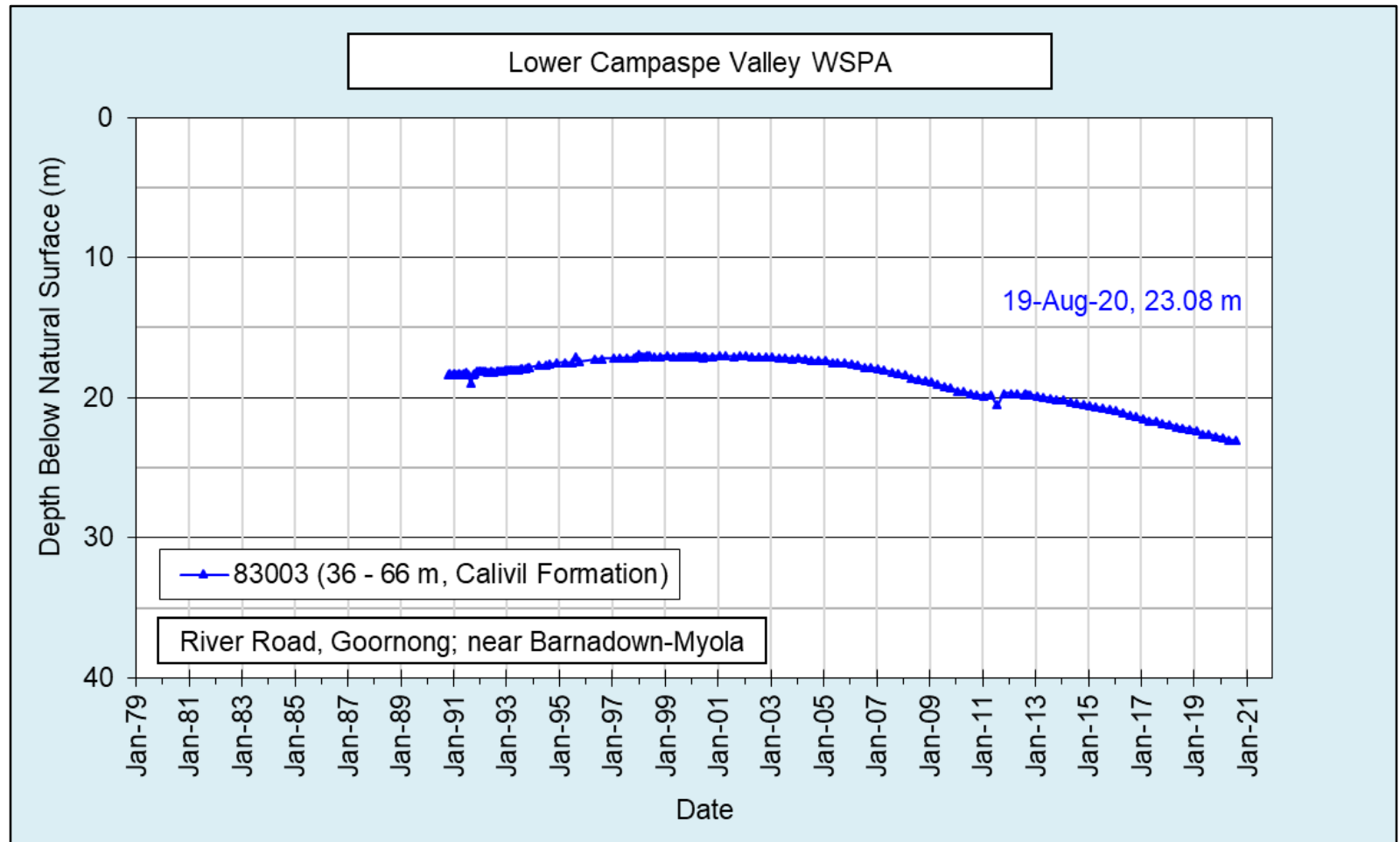
Lower Campaspe Valley WSPA



The graphs display levels from the Water Measurement Information System <http://data.water.vic.gov.au>

Hydrographs on the following pages are provided for key monitoring bores only. Updated 29/05/2020.

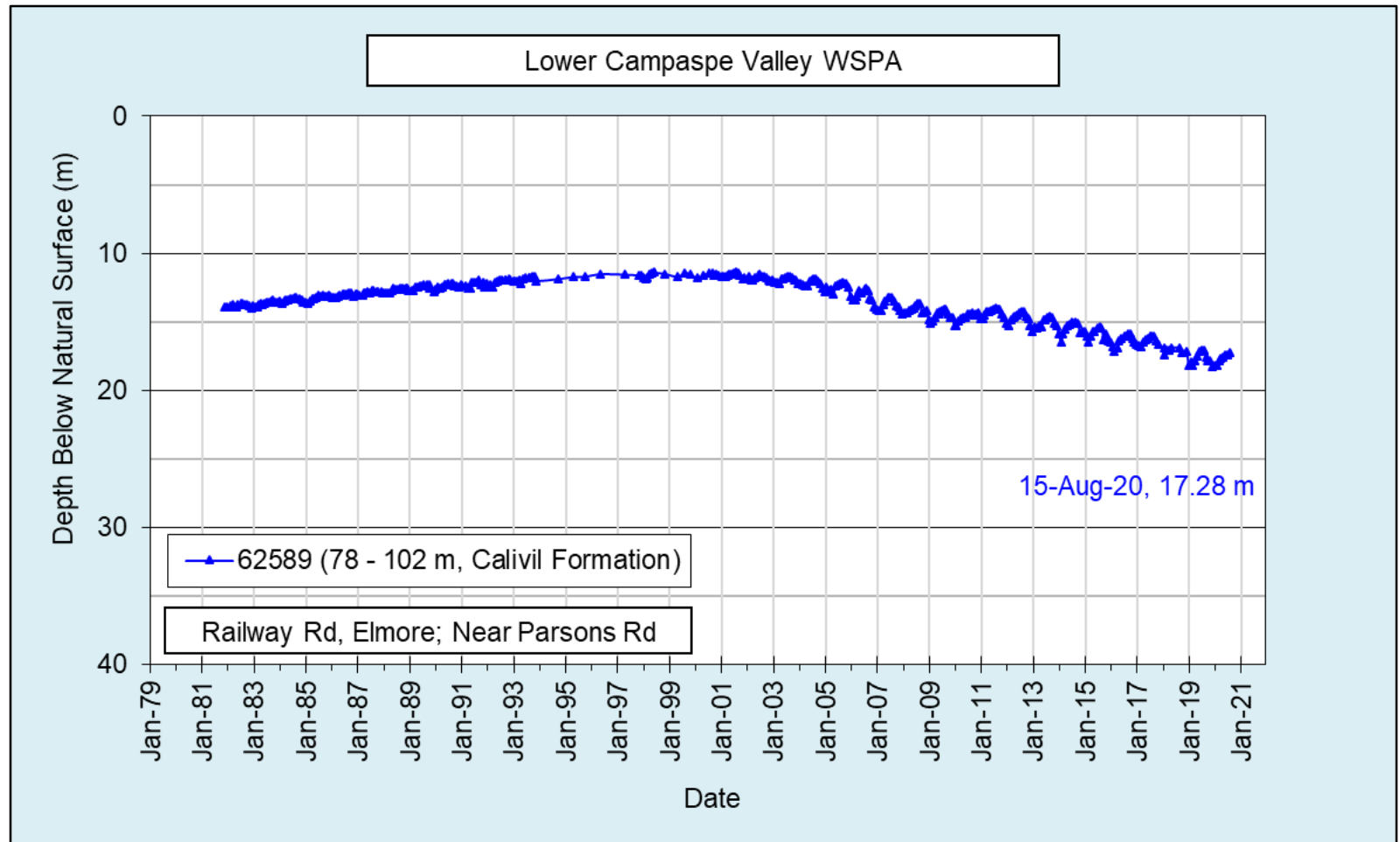
Barnadown Zone



Manual read site – monthly measurements available



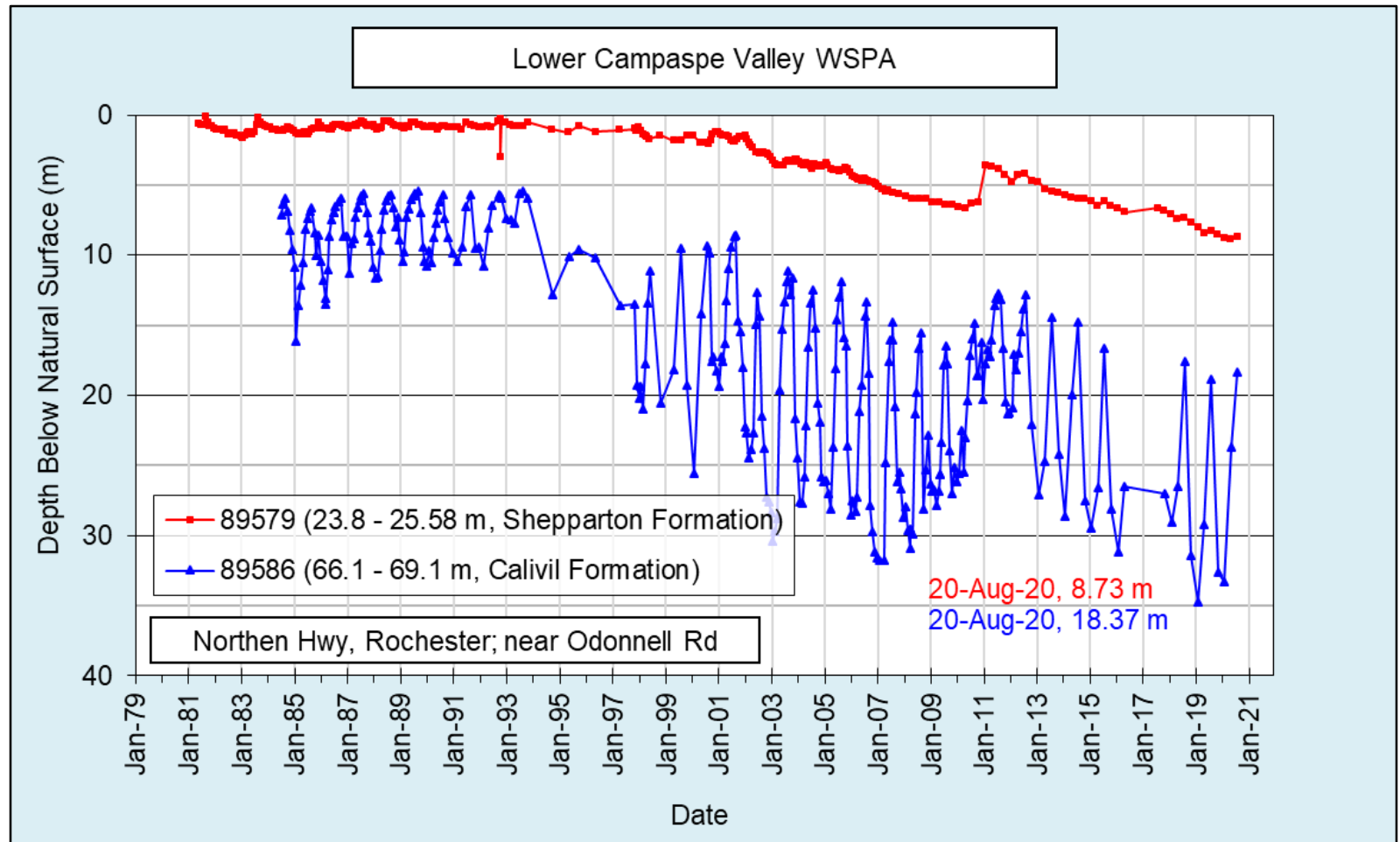
Elmore-Rochester Zone



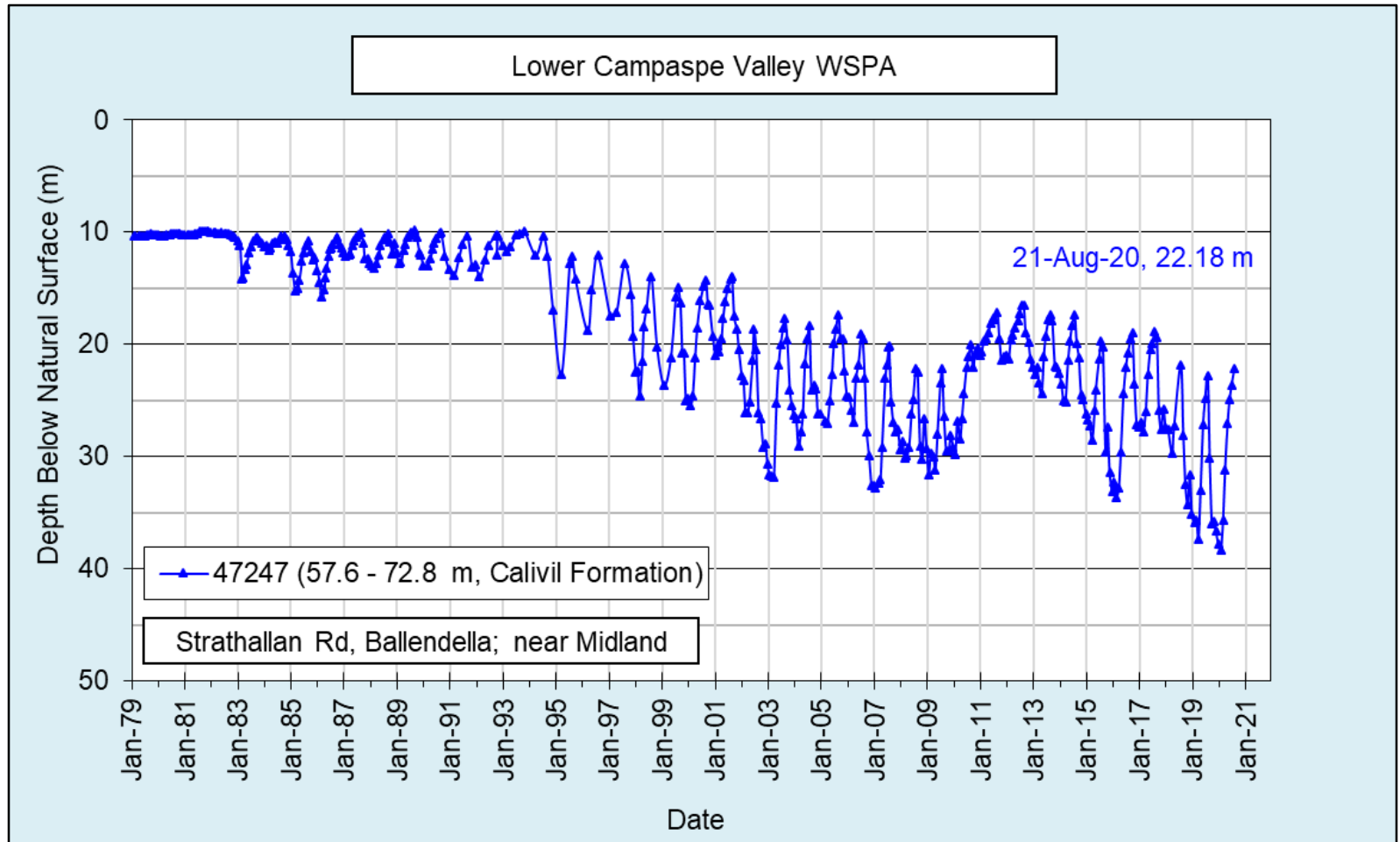
Telemetered site – hourly measurements available



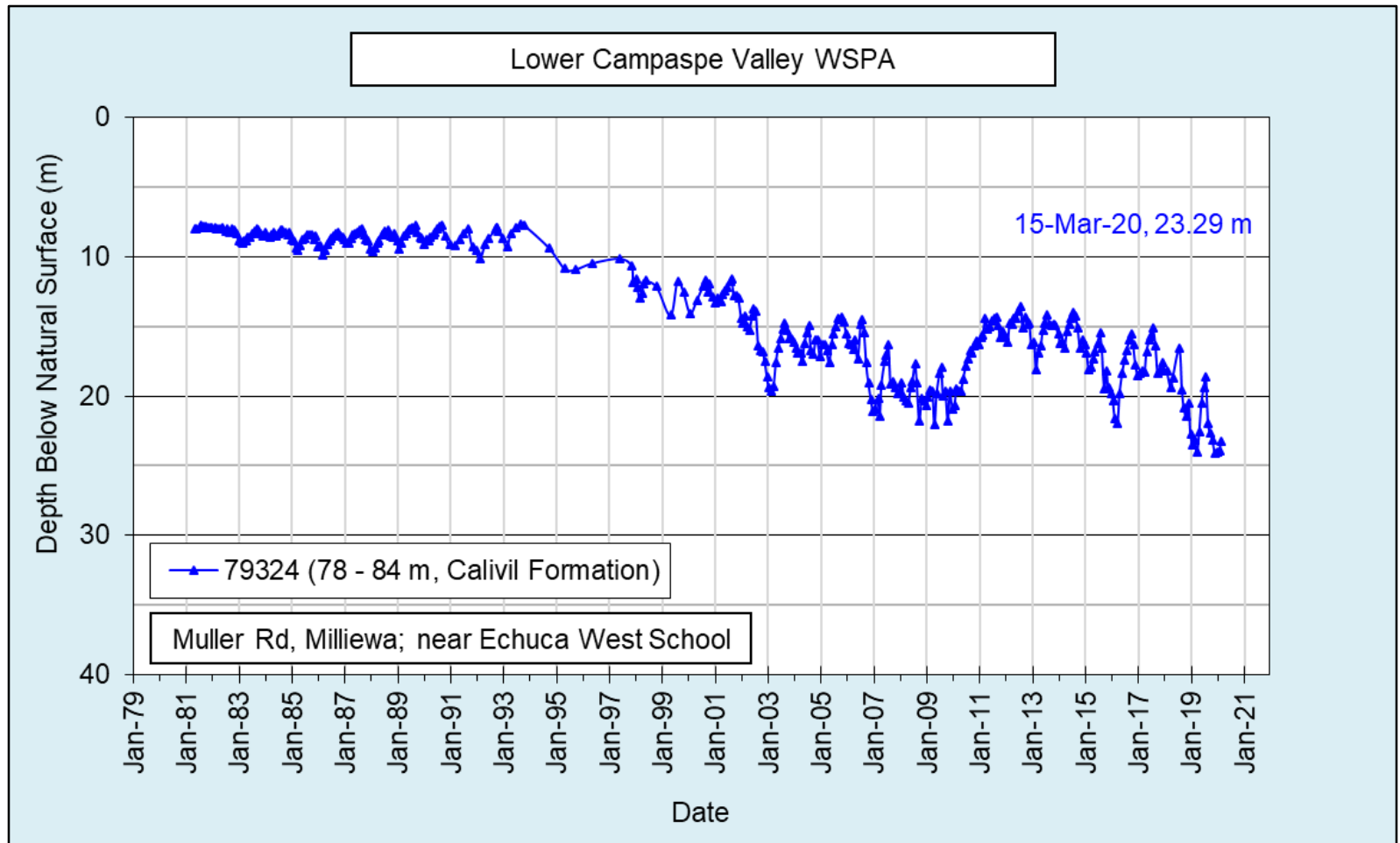
Elmore-Rochester Zone



Manual read site – quarterly measurements available



Manual read site – quarterly measurements available

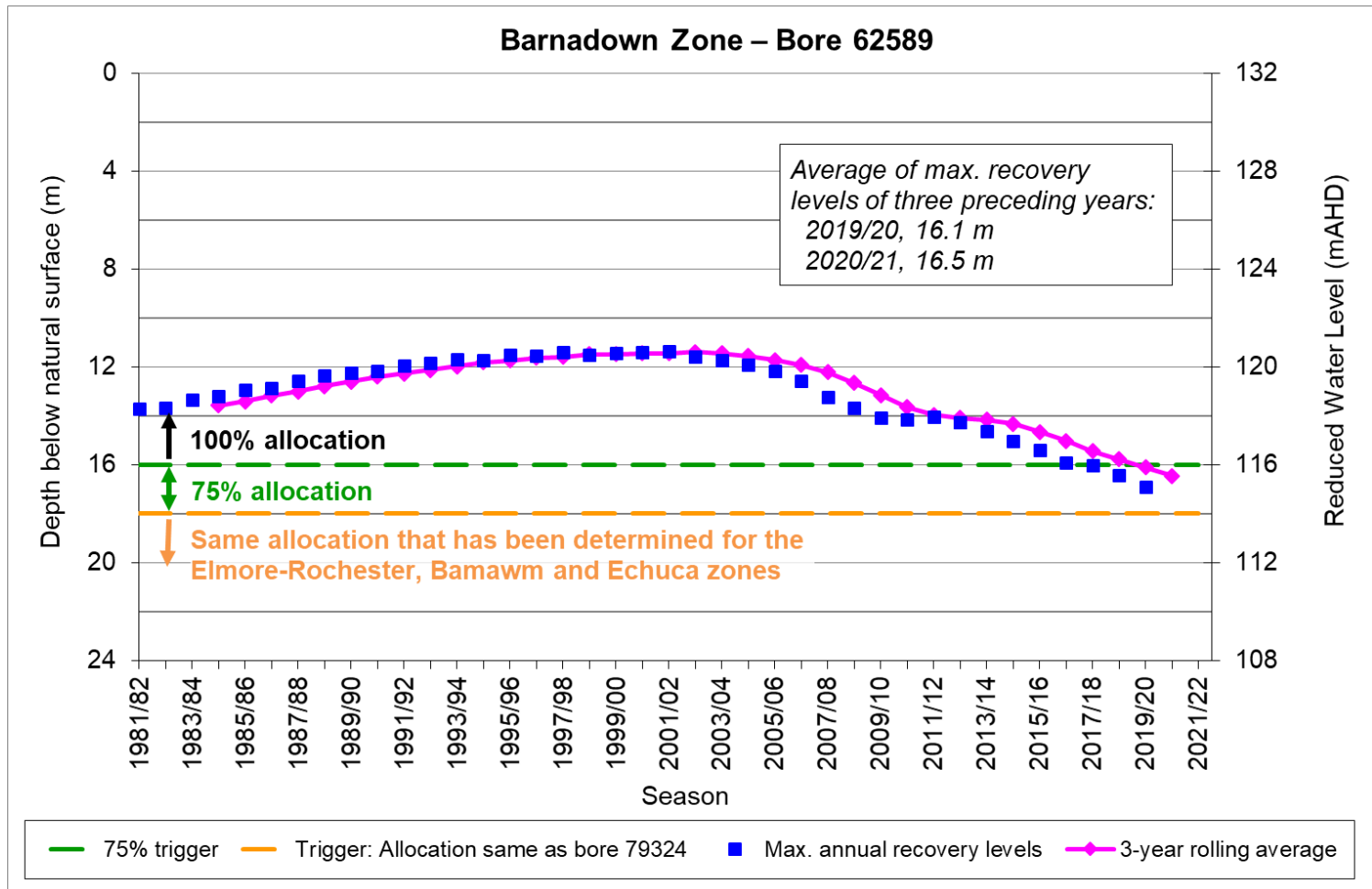


Telemetered site – hourly measurements available



Barnadown Zone

Trigger levels – 2020/21 Allocation



Northern zones

Trigger levels – 2020/21 Allocation

