



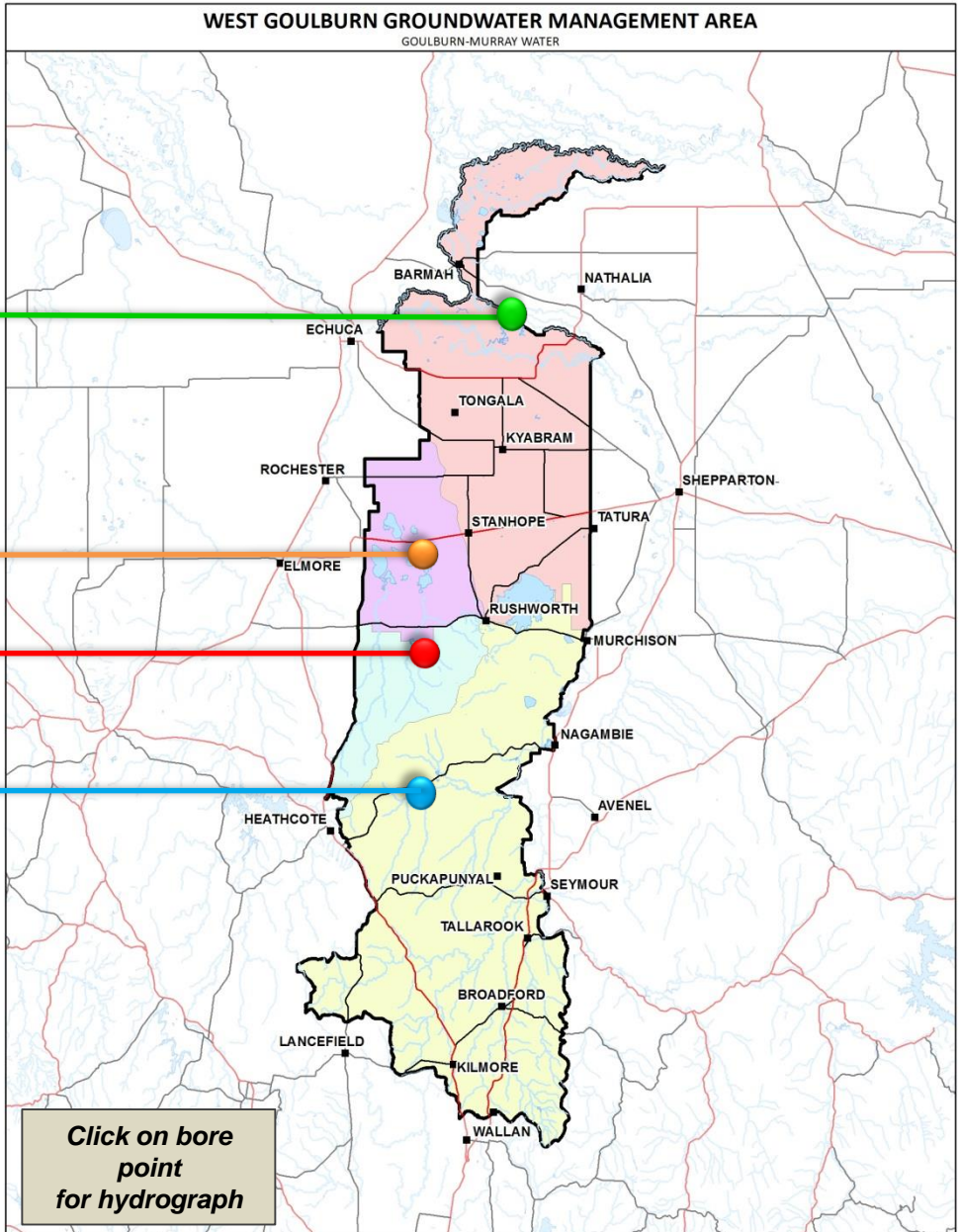
West Goulburn GMA

73403

54456

98371

80757



The graphs display levels from the Water Measurement Information System <http://data.water.vic.gov.au>

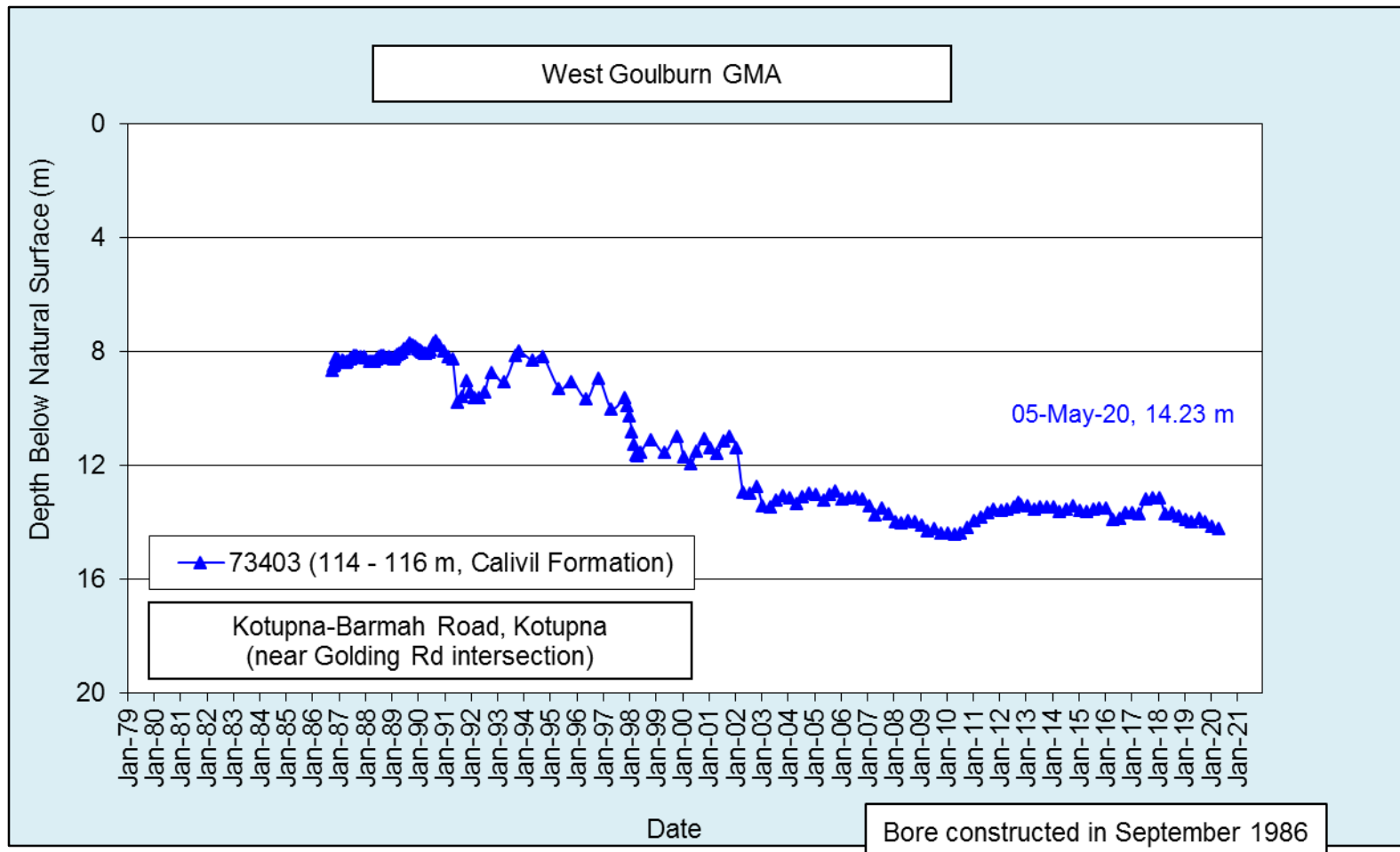
Hydrographs on the following pages are provided for key monitoring bores only

<p>IR285503 28 Aug 2017</p> <p>Goulburn Murray Water 40 Casey Street (PO Box 185) Shepparton, VIC 3628 Ph (051) 8833 5500 Fax (051) 8642827 gms@water.vic.gov.au</p>		<p>Legend</p> <ul style="list-style-type: none"> Freeway/ Highway Major Road Waterway Waterbody West Goulburn GMA <p>Management Zone</p> <ul style="list-style-type: none"> Cornella Zone Corop Lakes Zone Kyabram Zone Puckapunyal Zone 	<p>SCALE AT A4 1:850,000</p> <p>The content of this product is provided for information purposes only. No claim is made as to the accuracy or authenticity of the content of this product. In no event will G-MW, its agents, subcontractors and employees be held for the accuracy of the information contained within this product nor its use of reference placed on it. The information used within this product is provided on the basis that all persons accessing the information undertake responsibility for assessing the relevance and accuracy of its content.</p> <p>Z:\2017_Products\IR285503\IR285503_West_Goulburn.mxd</p>
--	--	---	--



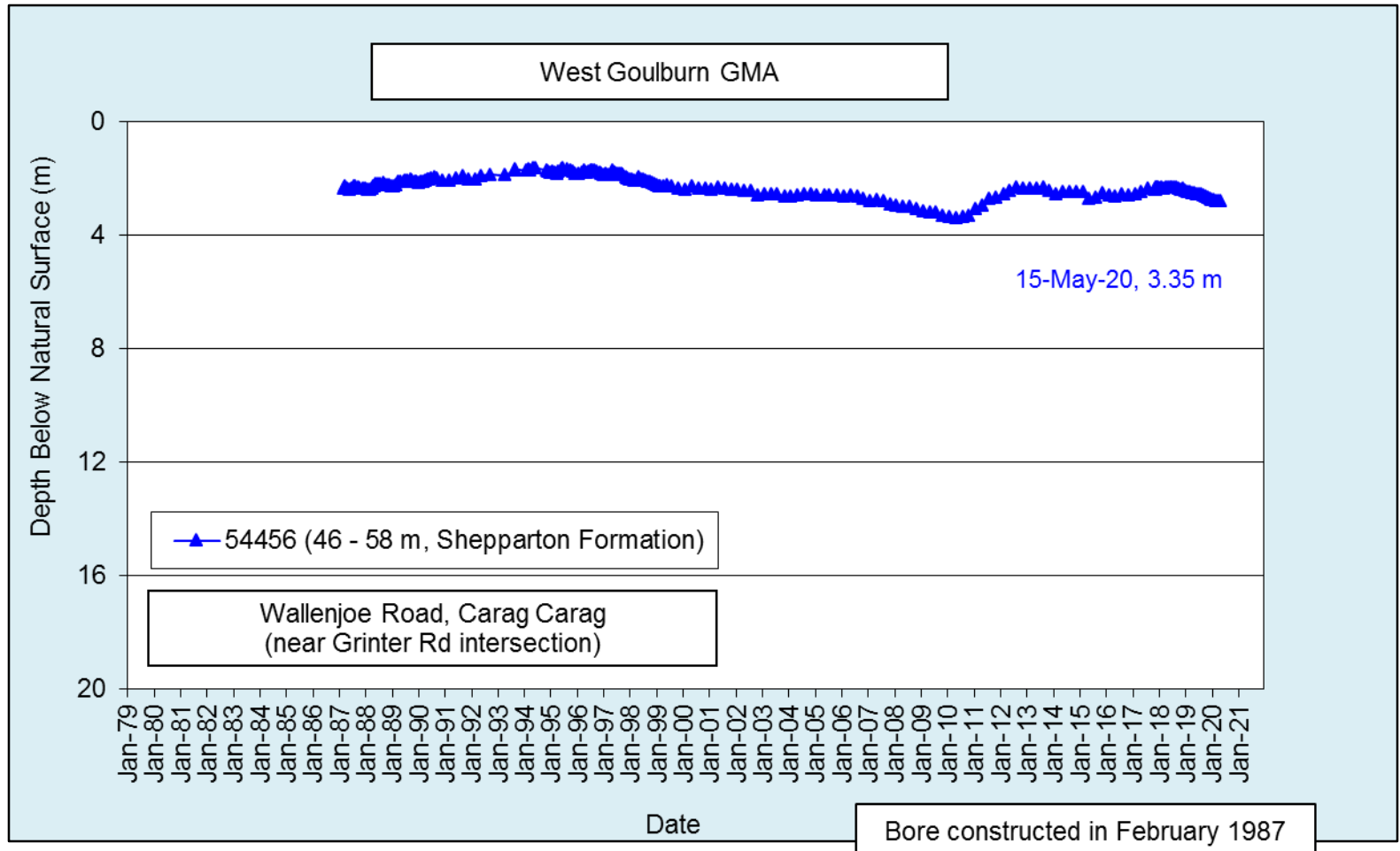
Kyabram Zone

[Return to map](#)





Corop Lakes Zone

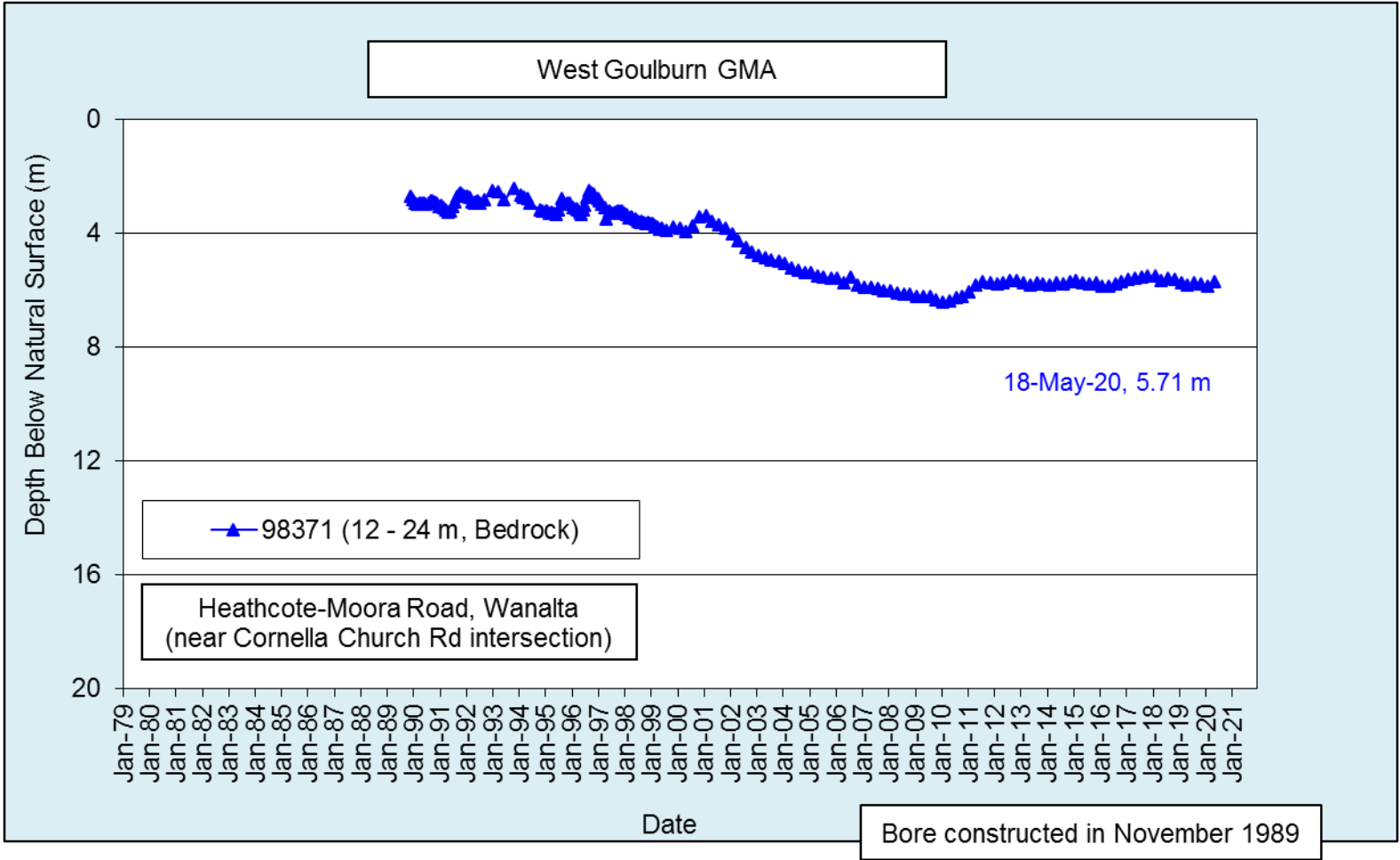


[Return to map](#)



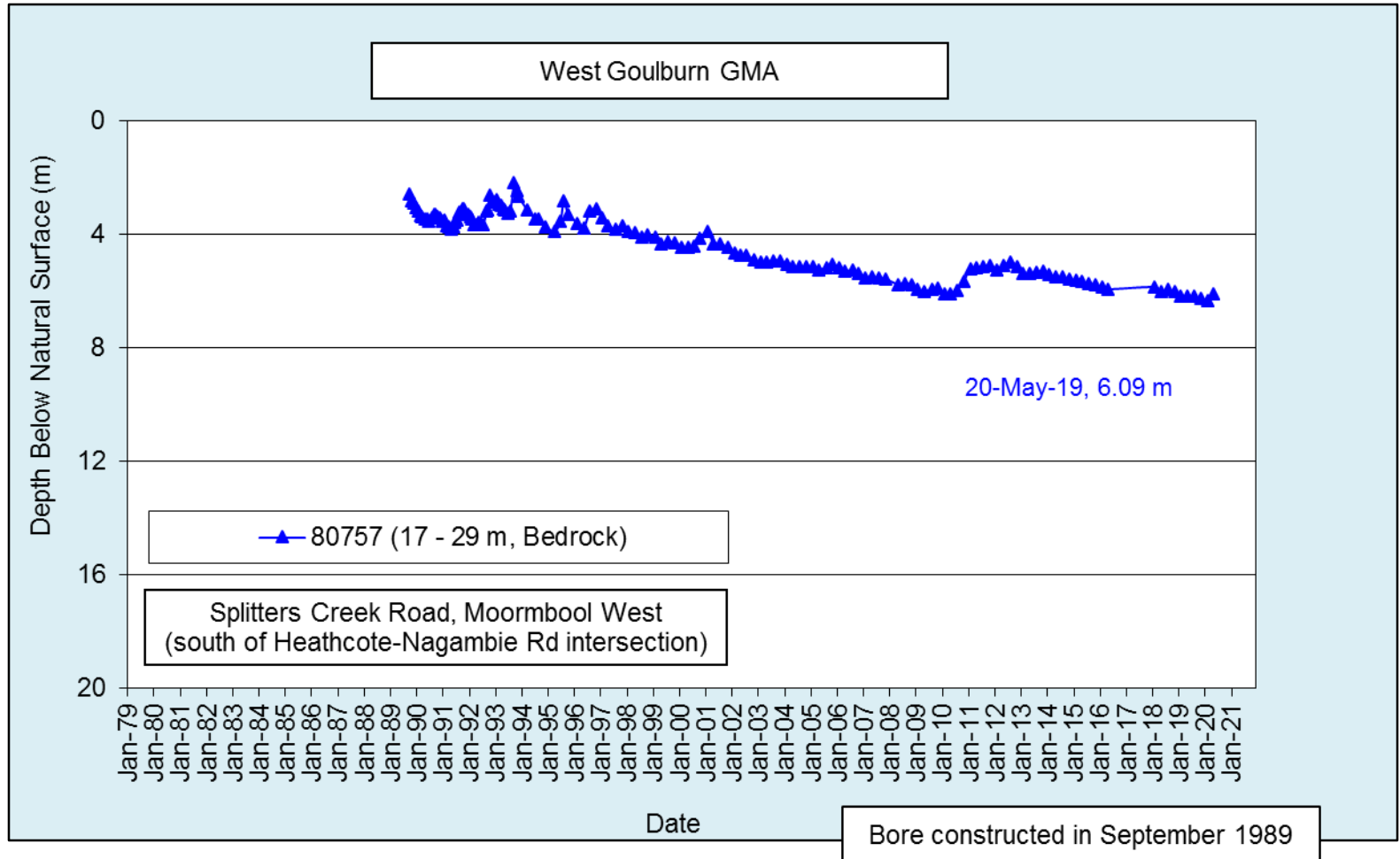
Cornella Zone

[Return to map](#)





Puckapunyal Zone



[Return to map](#)