



# Upper Murray GMA

UPPER MURRAY GMA: GROUNDWATER AND SURFACE MONITORING SITES  
GOULBURN-MURRAY WATER

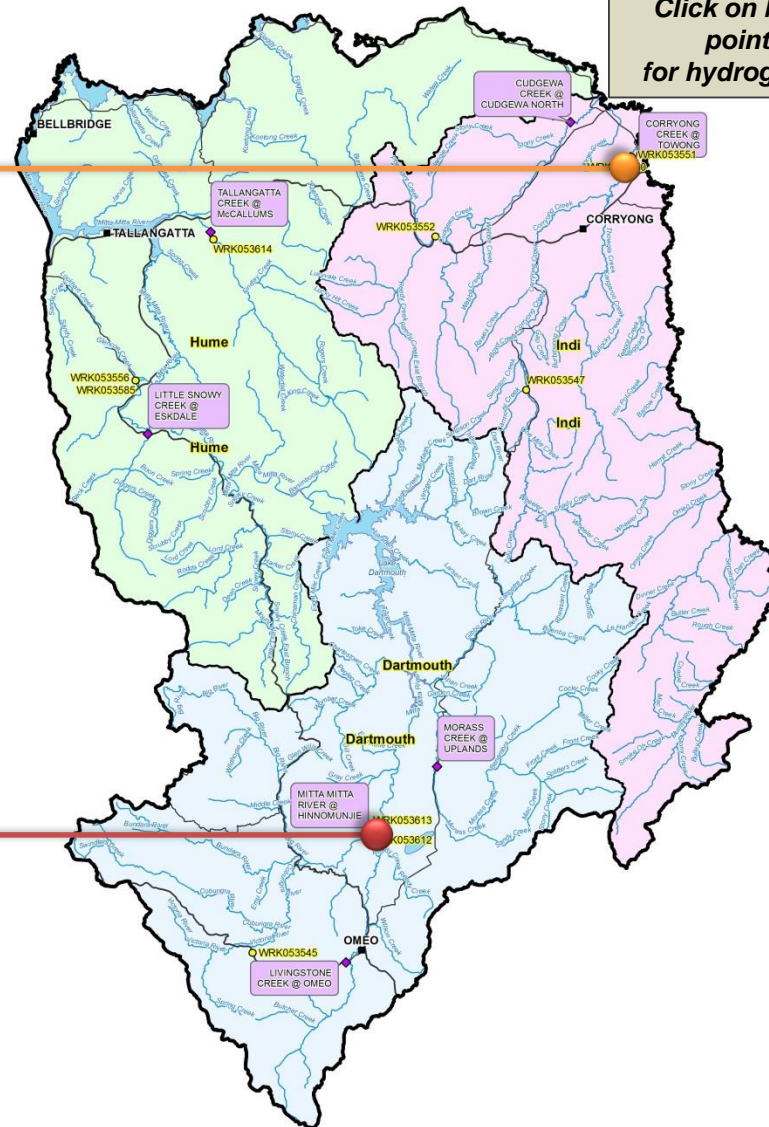
Click on bore point for hydrograph

WRK053550

WRK053551

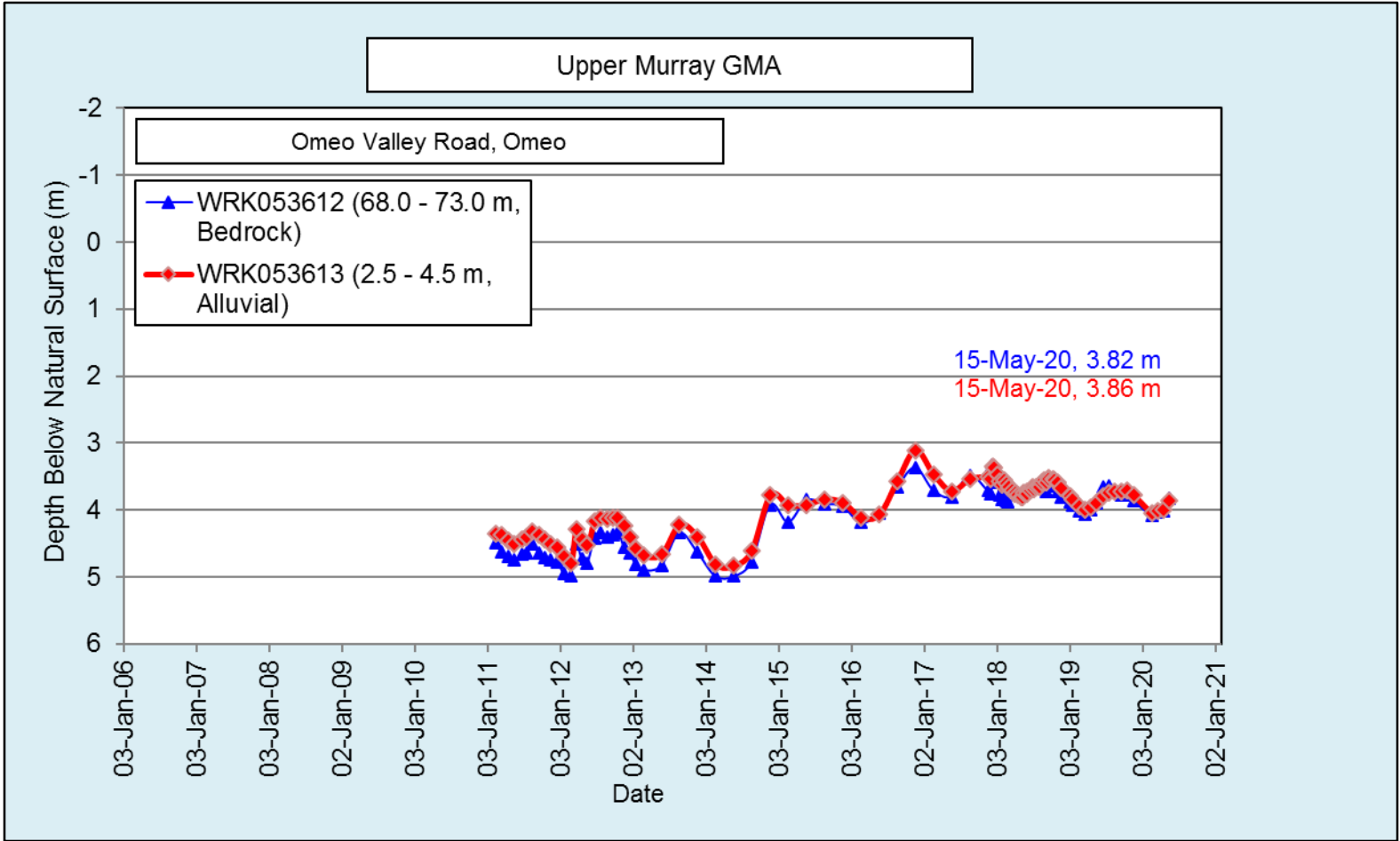
WRK053612

WRK053613

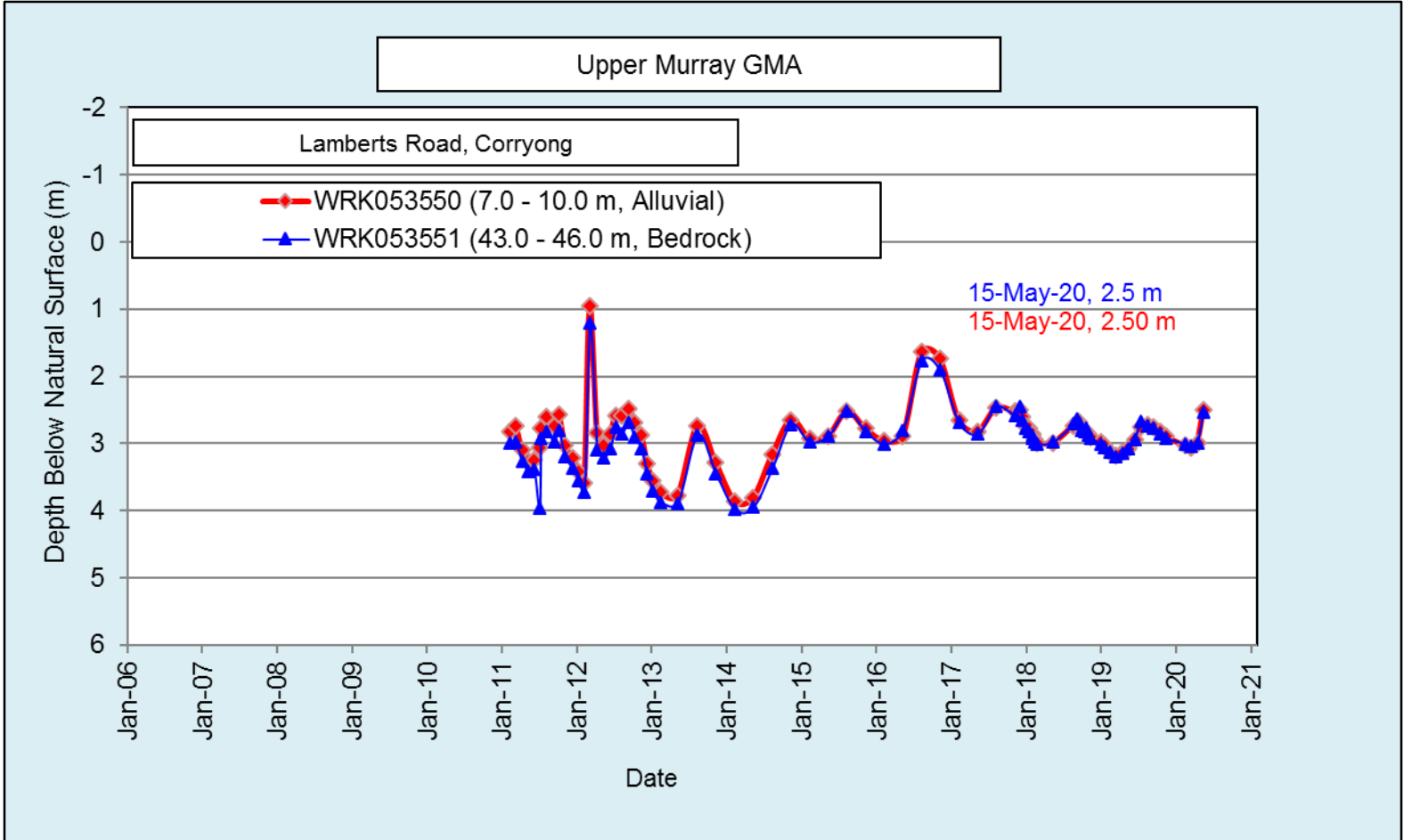


The graphs display levels from the Water Measurement Information System <http://data.water.vic.gov.au>

Hydrographs on the following pages are provided for key monitoring bores only



[Return to map](#)



[Return to map](#)