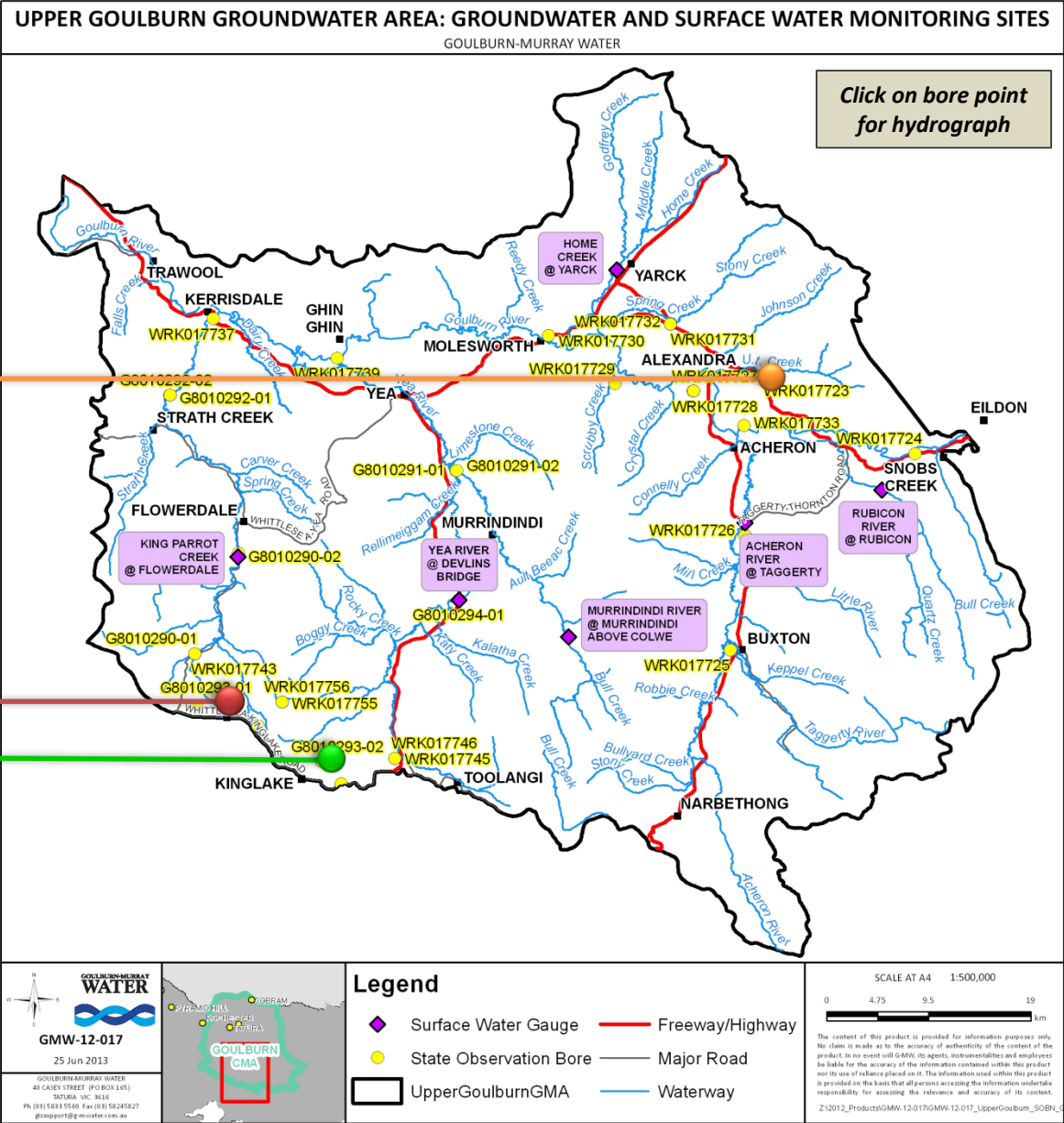




Upper Goulburn GMA

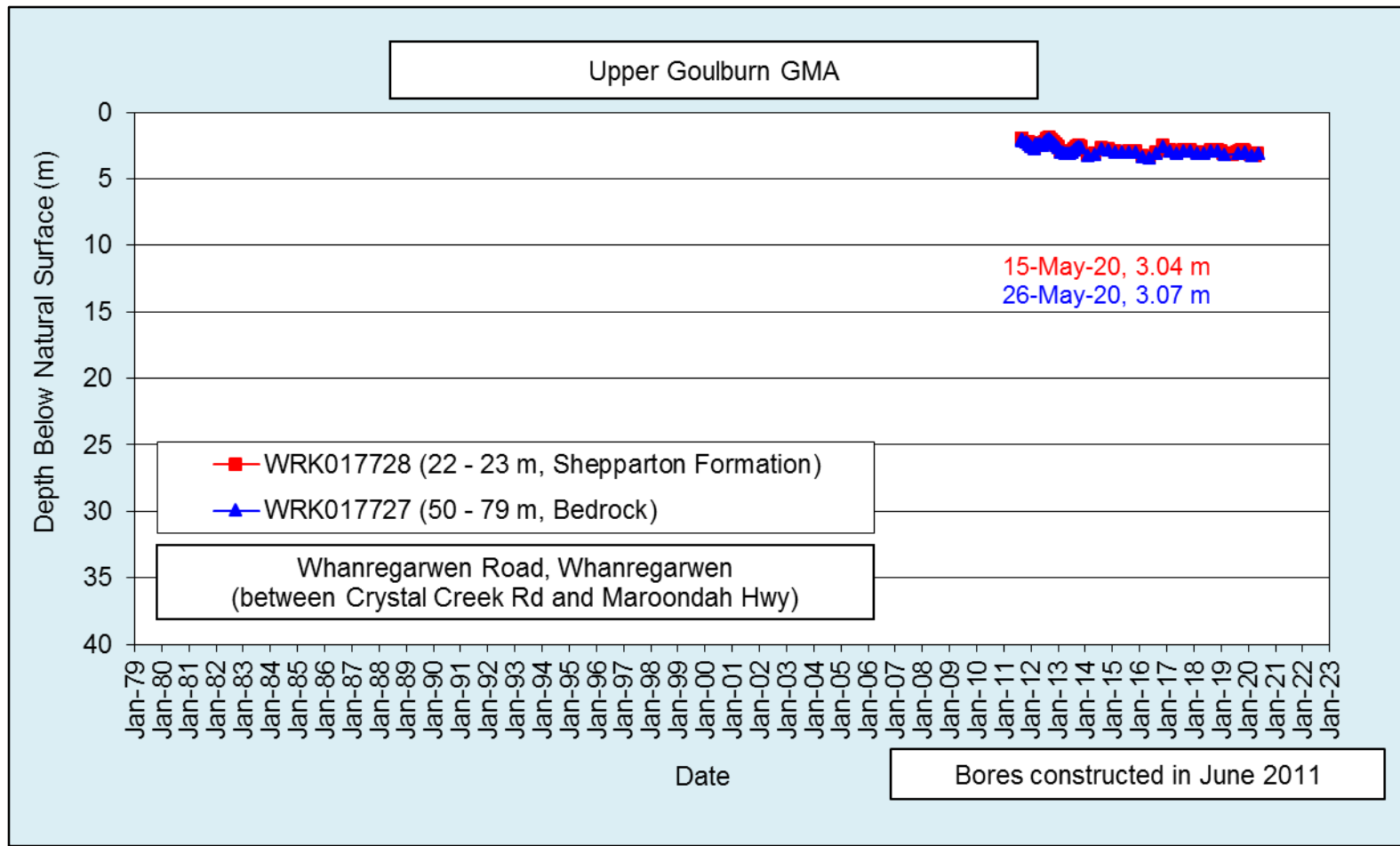


The graphs display levels from the Water Measurement Information System <http://data.water.vic.gov.au>

Hydrographs on the following pages are provided for key monitoring bores only. Updated 17/5/2019

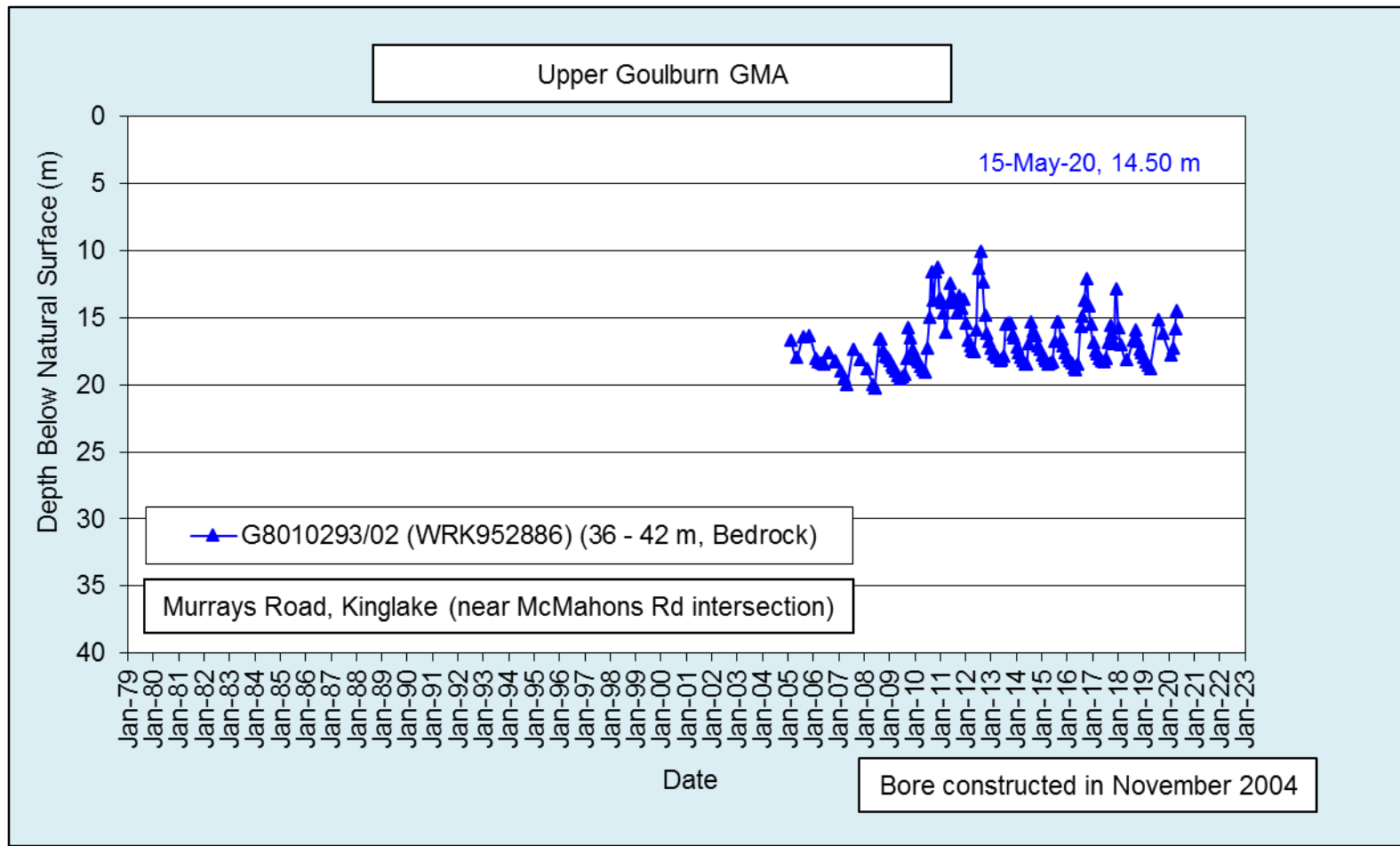


[Return to map](#)





[Return to map](#)





[Return to map](#)

