

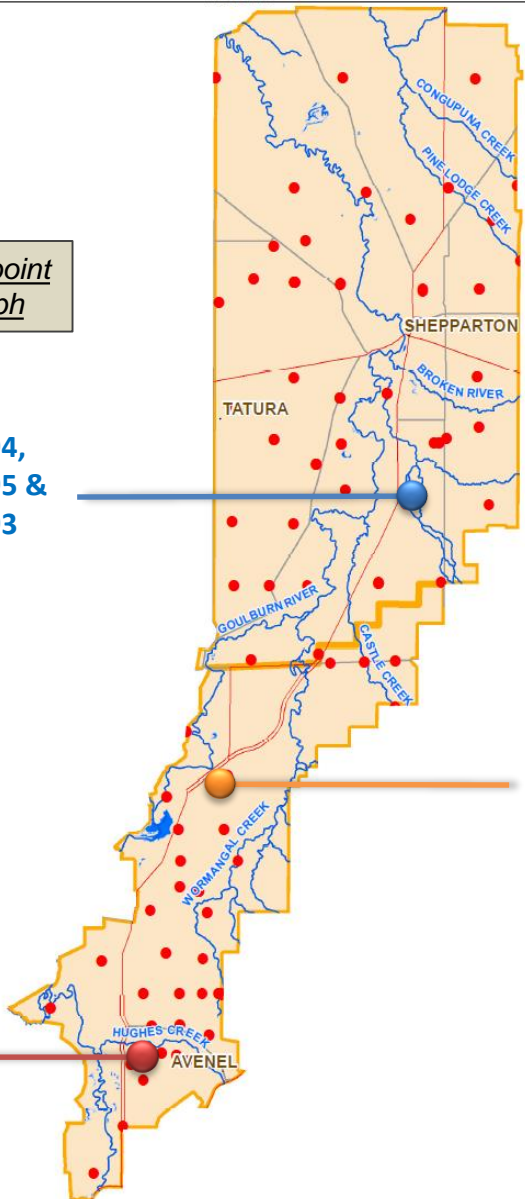
GOULBURN-MURRAY  
**WATER**



Mid Goulburn GMA  
VICTORIA


*Click on bore point  
for hydrograph*

46194,  
46195 &  
46193



58265,  
58266 &  
58264

110464



05 AUG 09

GOULBURN-MURRAY WATER  
40 CASEY STREET (PO BOX 188)  
MUCKLEBEE VIC 3616  
Telephone (03) 9632 9600 Fax (03) 9624 8827  
gma@gmw.com.au

**Legend**

- State Observation Bores
- Mid Goulburn GMA
- Major Town
- Waterway
- Freeway
- Highway
- Major Road

SCALE AT A4 1:381,048



The content of this product is provided for information purposes only. No claim is made as to the accuracy or authenticity of the content of the product. In no event will GMW, its agents, subsidiaries and employees be liable for the accuracy of the information contained within this product nor its use or reliance placed on it. The information used within this product is provided on the basis that all persons accessing the information undertake responsibility for assessing the relevance and accuracy of its content.

# Mid Goulburn GMA

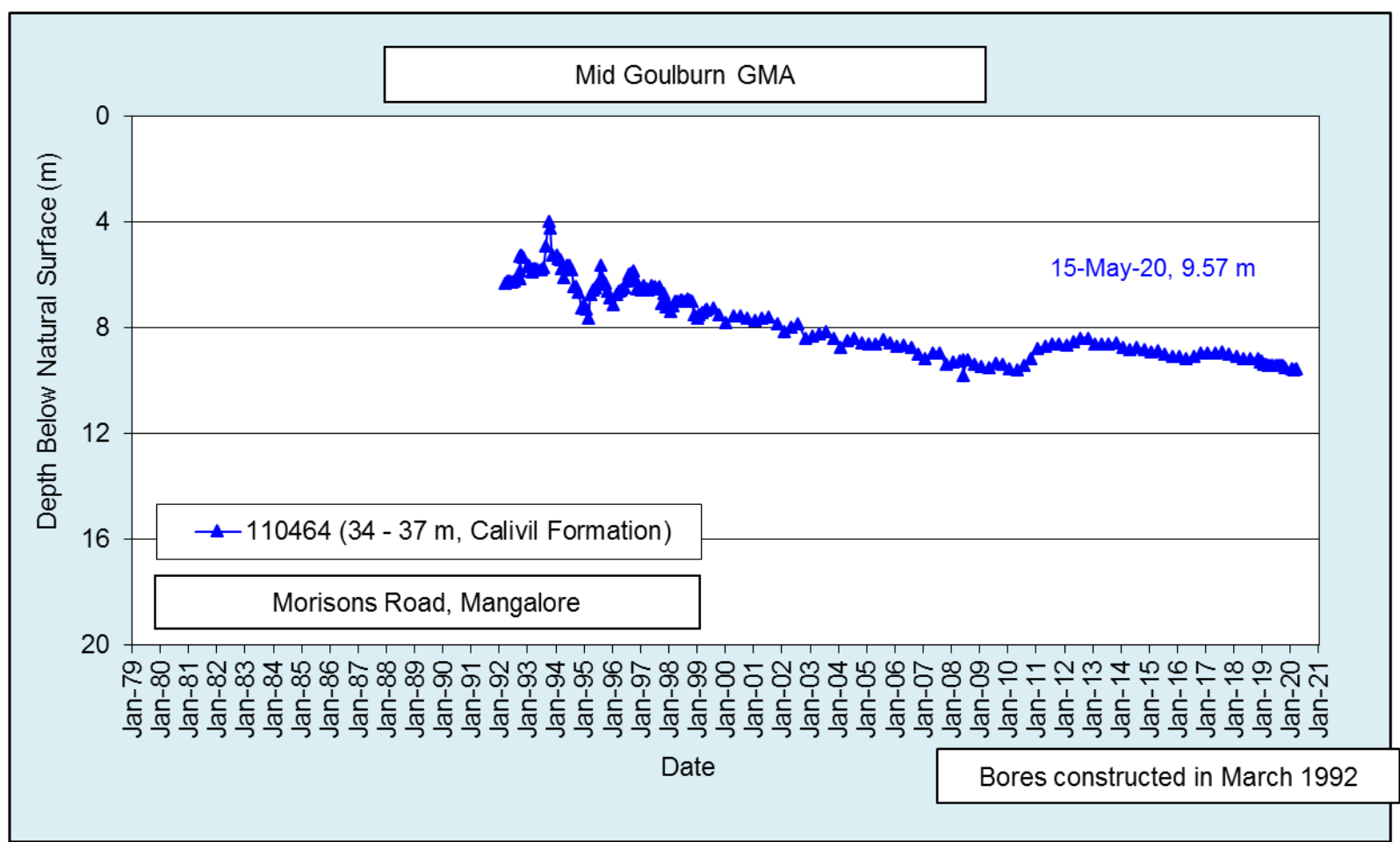


The graphs display levels from the  
Water Measurement Information  
System <http://data.water.vic.gov.au>

Hydrographs on the following pages are provided  
for key monitoring bores only. Updated 17/5/2019



# Nagambie Zone

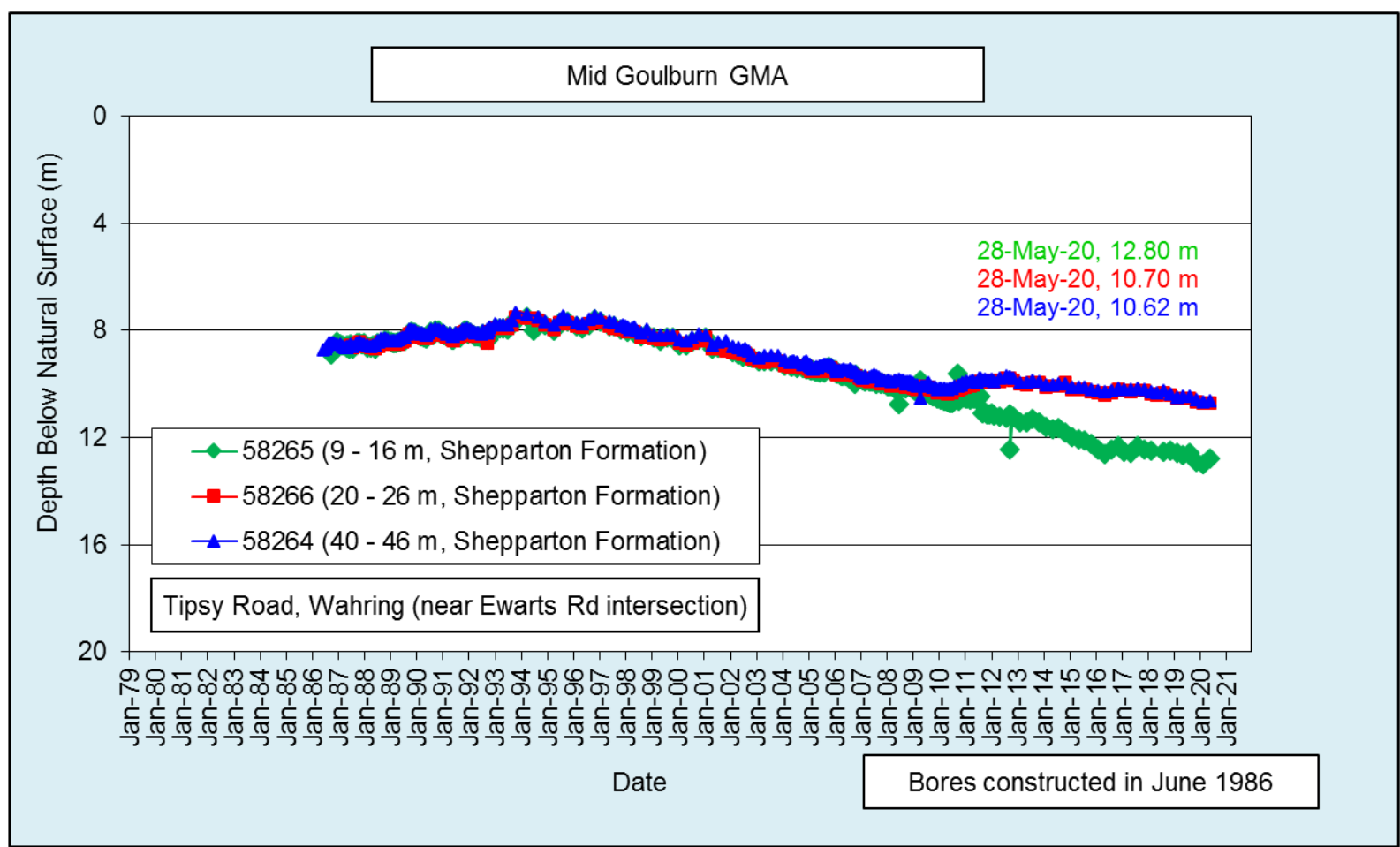


Telemetered site – hourly measurements available

[Return to map](#)



# Nagambie Zone

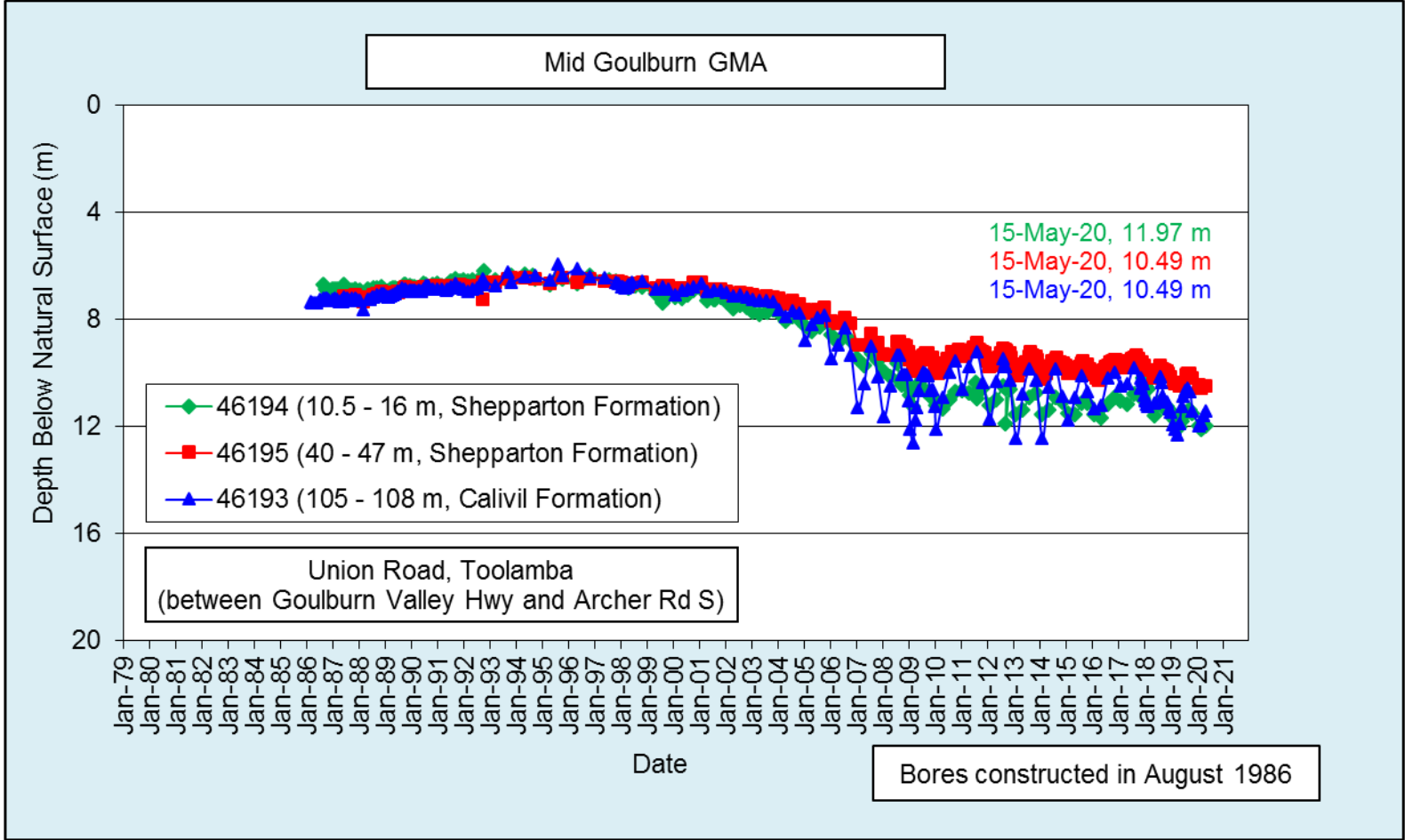


No new data

[Return to map](#)



# Kialla Zone



Telemetered site – hourly measurements available

[Return to map](#)