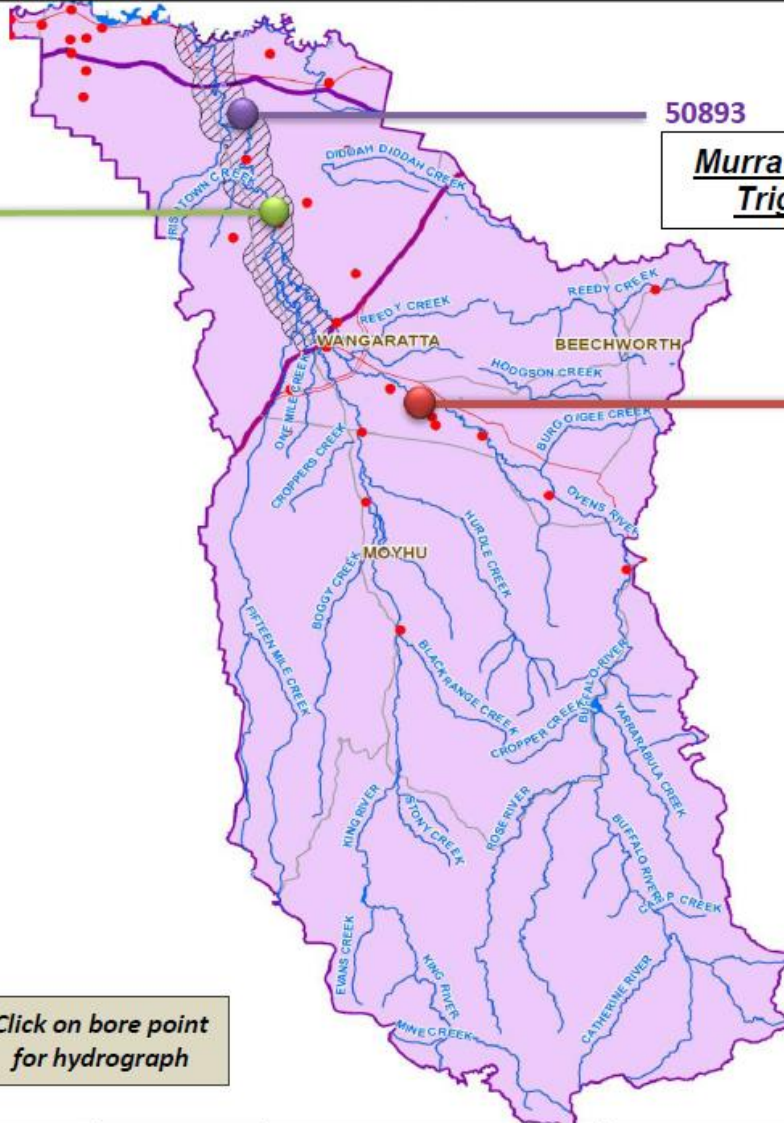


# Lower Ovens GMA

GOULBURN-MURRAY  
**WATER**



Lower Ovens GMA  
VICTORIA



50893

Murray Zone  
Trigger

62863

Ovens Plain  
Zone Trigger

WRK053427 &  
WRK053414

Click on bore point  
for hydrograph



The graphs display levels from the Water  
Measurement Information System

<http://data.water.vic.gov.au>

Hydrographs on the following pages are provided  
for key monitoring bores only



**Legend**

- Major Town
- State Observation Bores
- Lower Ovens GMA
- Waterway
- Freeway
- Highway
- Major Road

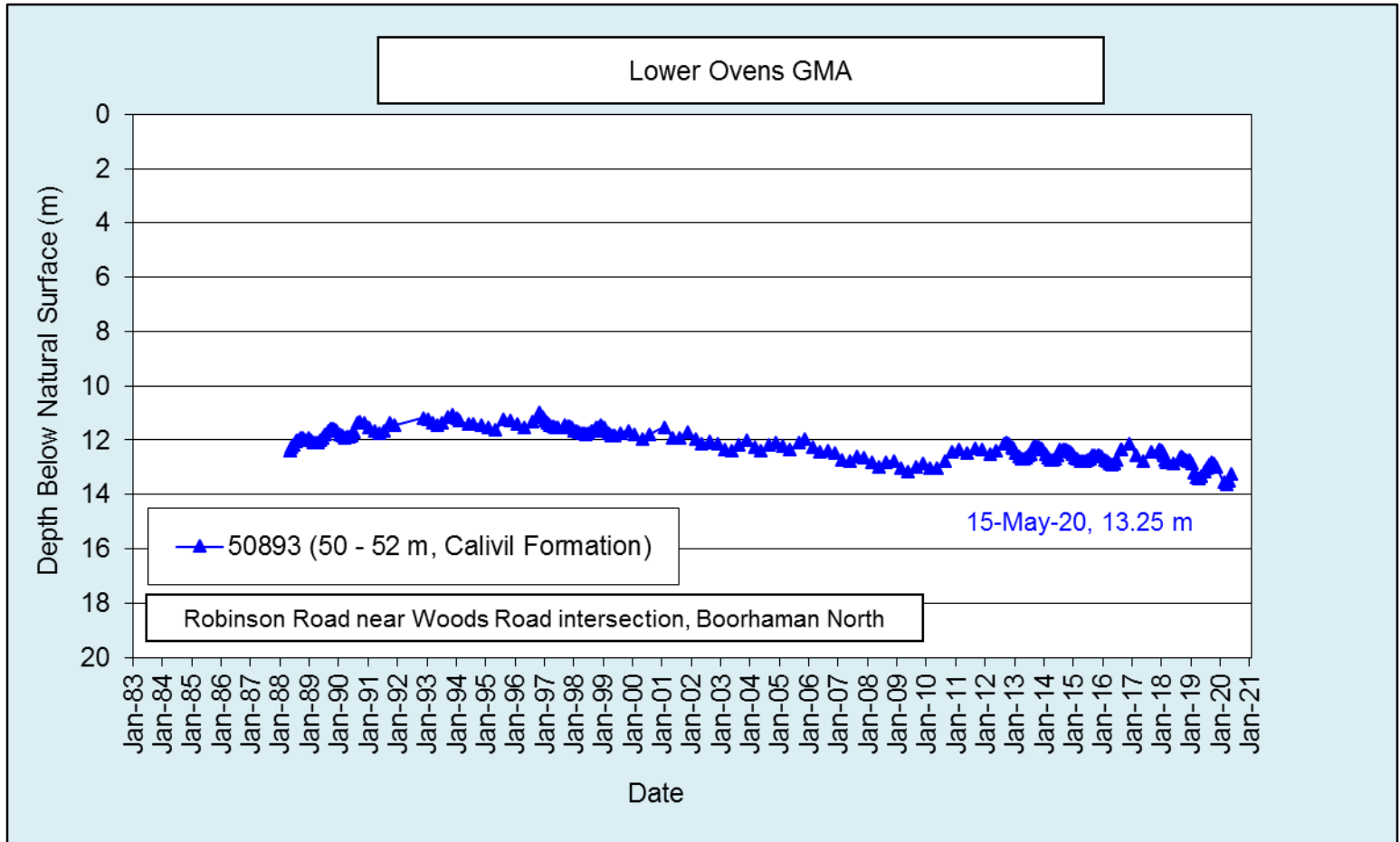
SCALE AT A4 1:523,346



This content of this product is provided for information purposes only, to enable it to be used as the basis of a decision. It is not intended to be used as a basis for a decision. It is not intended to be used as a basis for a decision. It is not intended to be used as a basis for a decision.

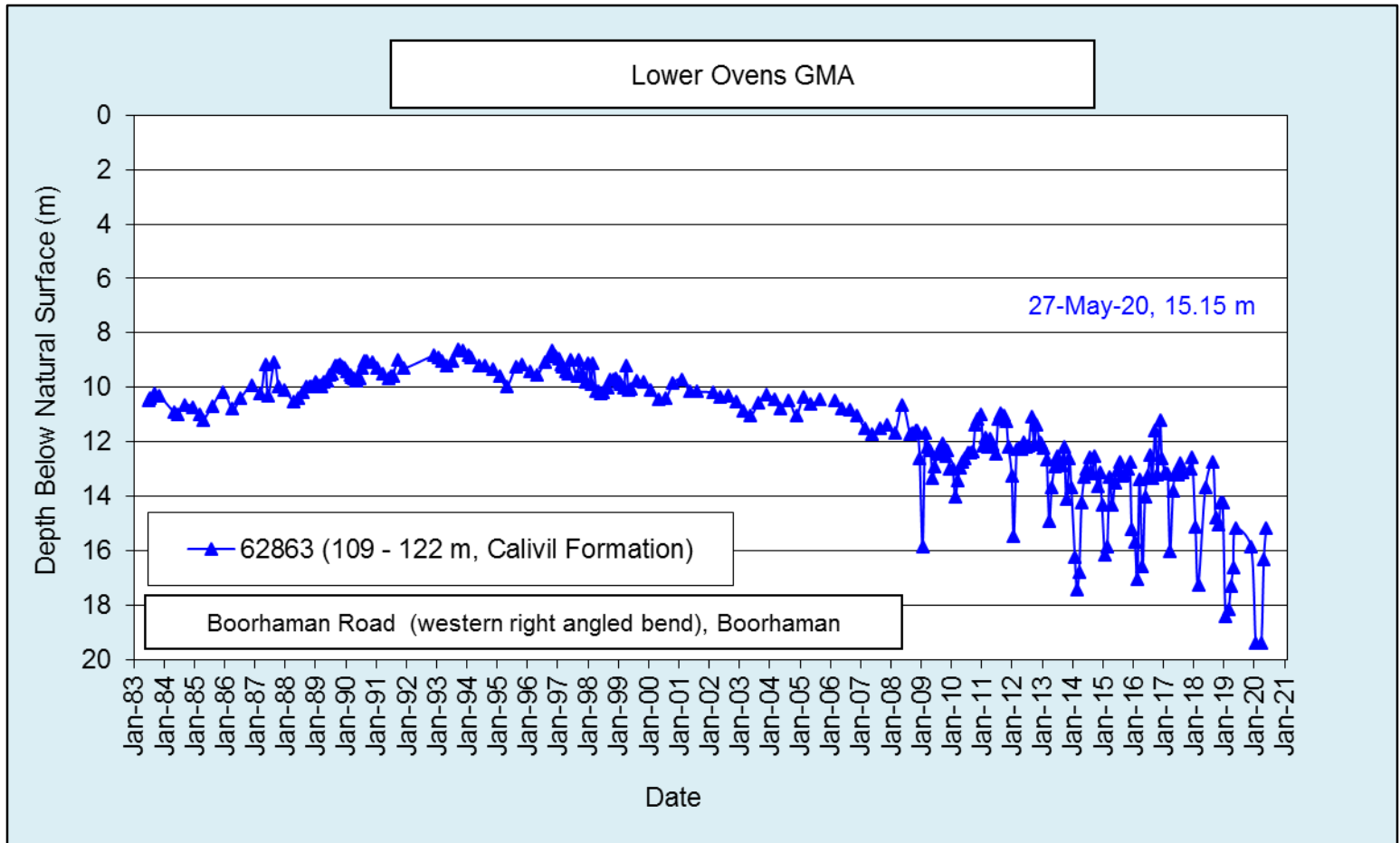


# Lower Ovens GMA



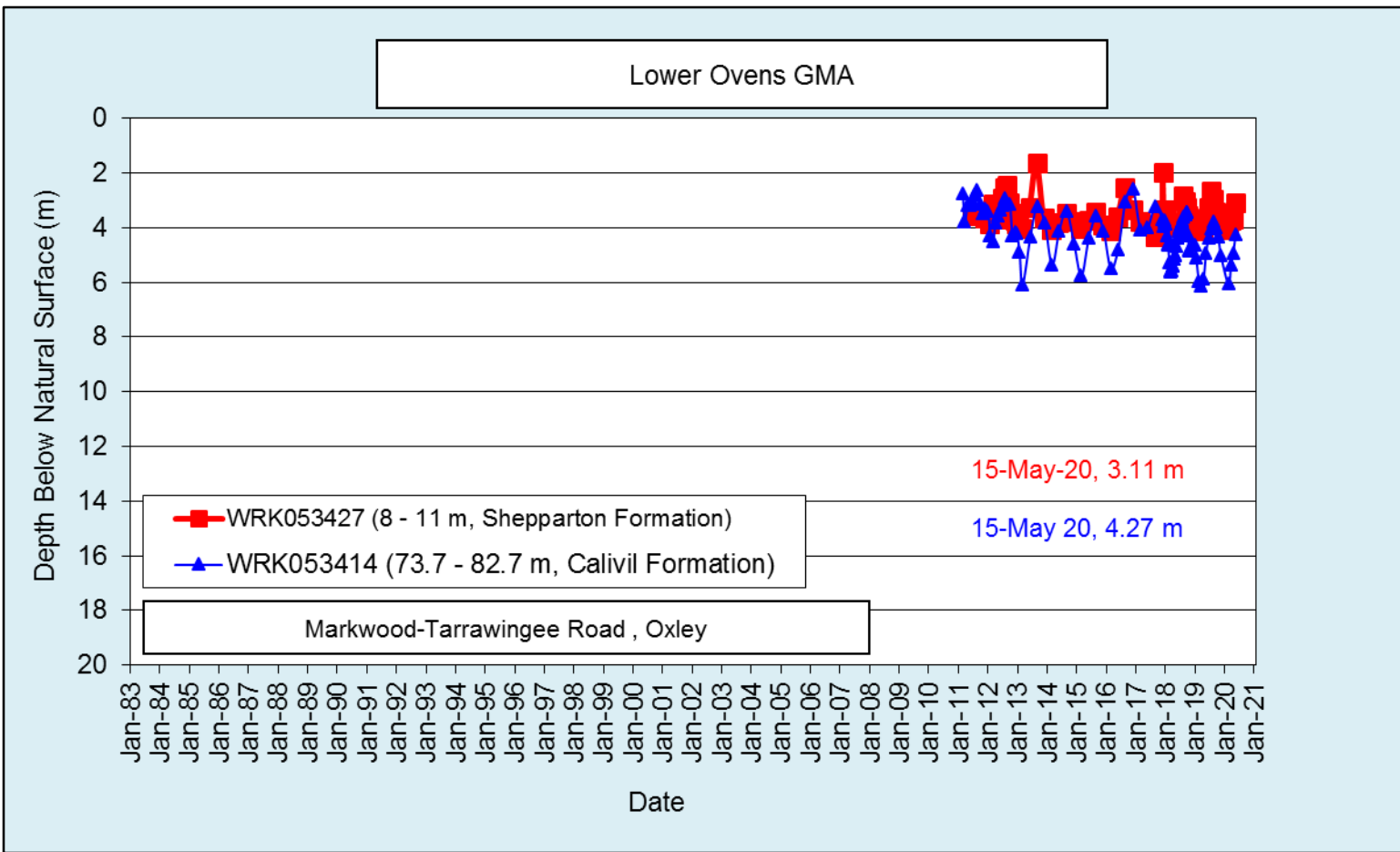


# Lower Ovens GMA





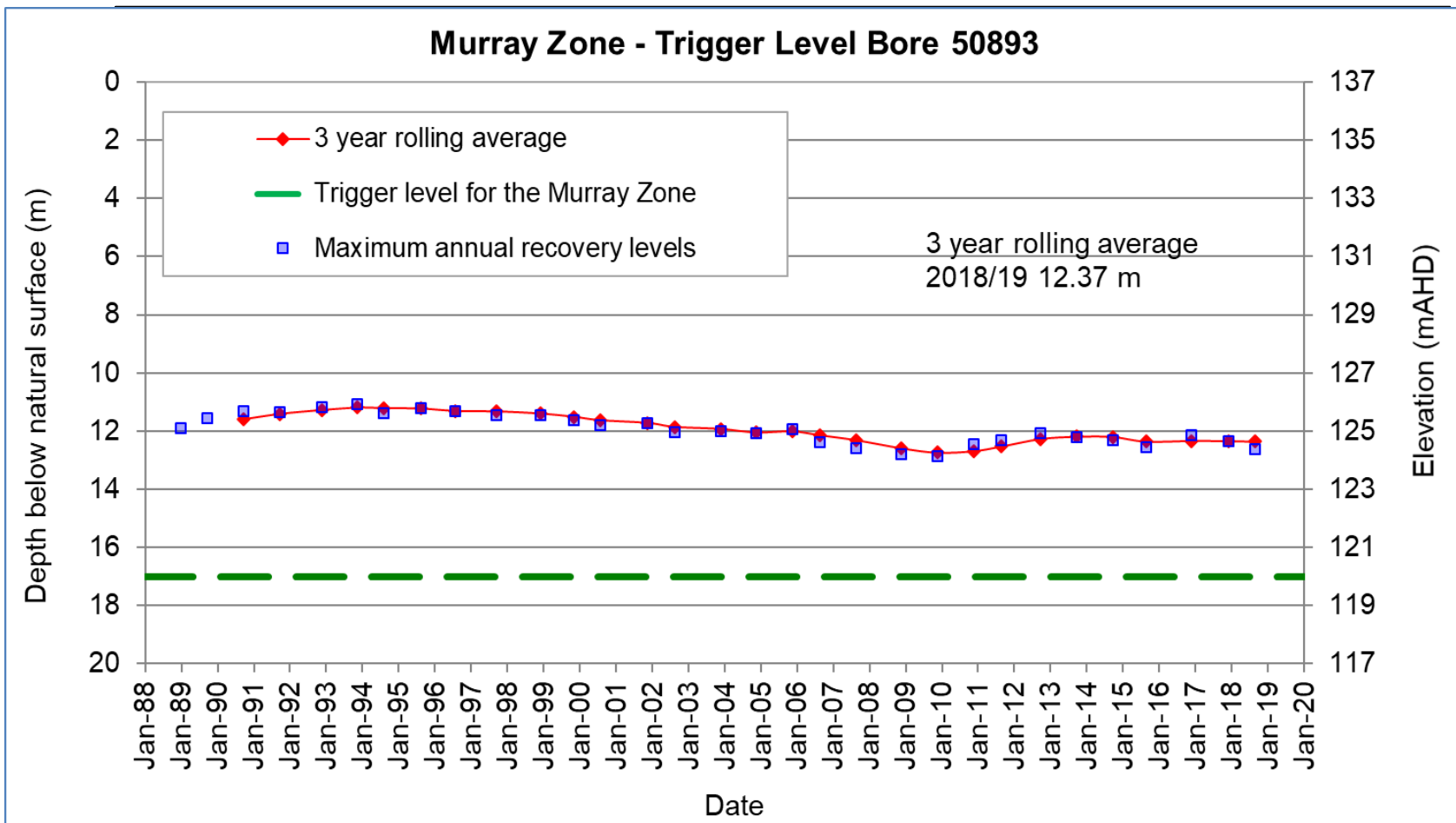
# Lower Ovens GMA



[Return to map](#)



# Lower Ovens GMA





# Lower Ovens GMA

