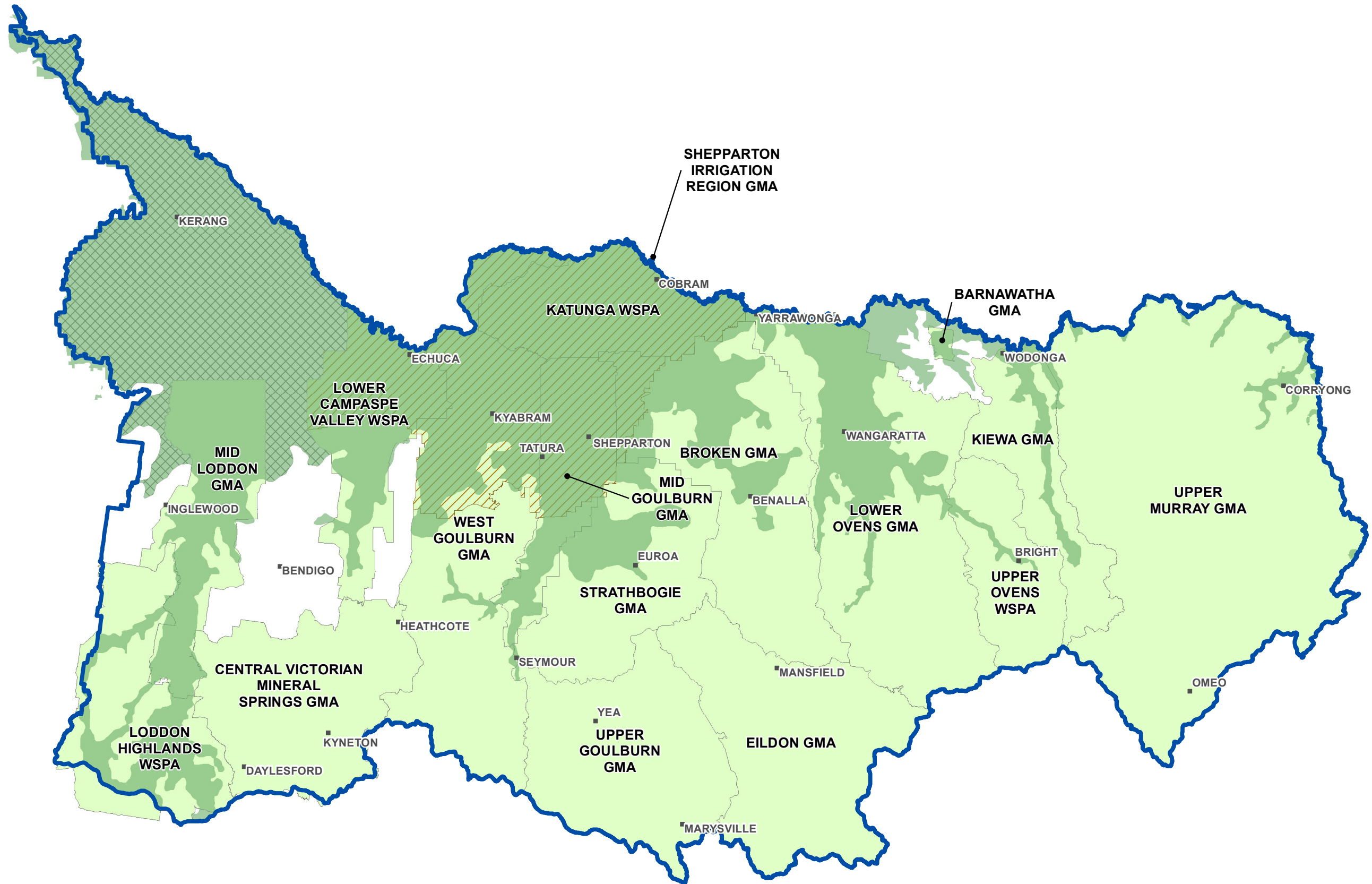

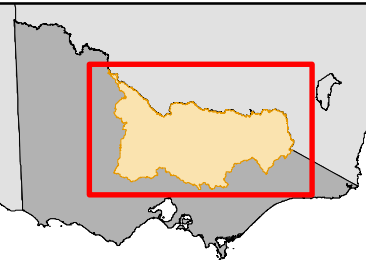


# GMW CAPITAL CHARGE AREAS







GOULBURN-MURRAY WATER




  
**23574**  
 25 JUN 2019  
 GOULBURN-MURRAY WATER  
 40 CASEY STREET (PO BOX 165)  
 TATURA VIC 3616  
 Ph (03) 5833 5500 Fax (03) 58245827  
 gissupport@g-mwater.com.au



## Legend

-  G-MW Boundary
-  Highlands Unincorporated
-  MDBA Highlands Unit
-  MDBA Sedimentary Plain Unit
-  Shallow Unincorporated
-  Shepparton Irrigation Region

SCALE AT A3 1:1,300,000



The content of this product is provided for information purposes only. No claim is made as to the accuracy of authenticity of the content of the product. In no event will G-MW, its agents, instrumentalities and employees be liable for the accuracy of the information contained within this product nor its use or reliance placed on it. The information used within this product is provided on the basis that all persons accessing the information undertake responsibility for assessing the relevance and accuracy of its content.  
 Z:\2019\_Products\23574\23574 Loddon Unincorporated\_SR.mxd