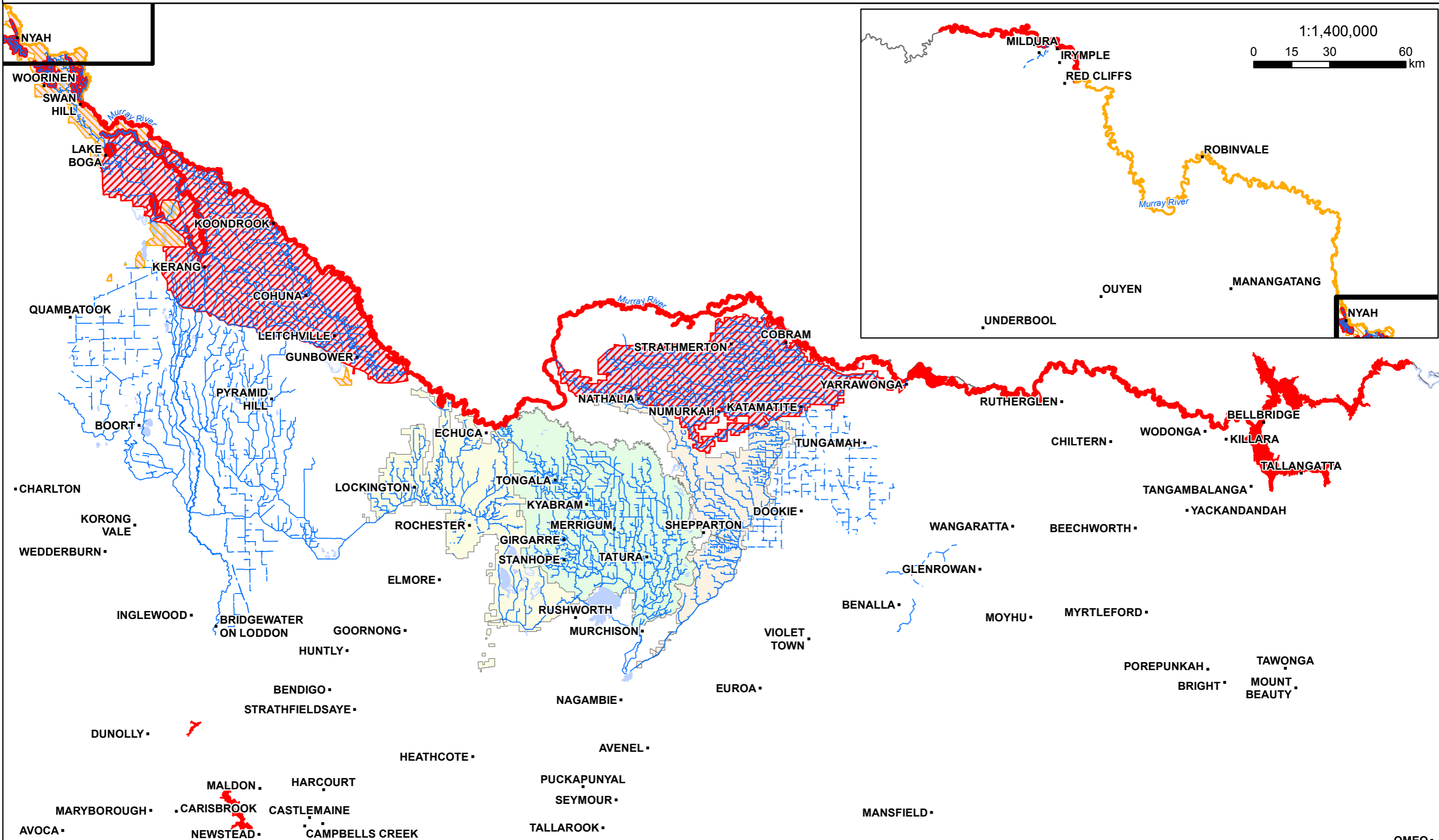



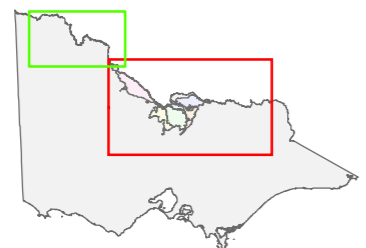
Blue Green Algae (BGA) Alert Areas
















GOULBURN-MURRAY WATER



1:1,400,000
0 15 30 60 km


IR209331
 26 APR 2016
 GOULBURN-MURRAY WATER
 40 CASEY STREET (PO BOX 165)
 TATURA VIC 3616
 Ph (03) 5833 5500 Fax (03) 58245827
 reception@gmwater.com.au



- | | | | |
|--|---|--|---|
|  Caution: Potential for BGA warning |  Channel |  Central Goulburn |  Rochester |
|  Caution: Potential for BGA warning |  Pipeline |  Murray Valley |  Shepparton |
|  Declared BGA warning |  Waterbody |  Loddon Valley |  Torrumbarry |
|  Declared BGA warning |  Wetland | |  Victoria Boundary |

SCALE AT A3 1:950,000
0 15 30 60 km

The content of this product is provided for information purposes only. No claim is made as to the accuracy or authenticity of the content of the product. In no event will G-MW, its agents, instrumentalities and employees be liable for the accuracy of the information contained within this product nor its use or reliance placed on it. The information used within this product is provided on the basis that all persons accessing the information undertake responsibility for assessing the relevance and accuracy of its content.