Lake Eildon Boating & Facilities Map

MAP LEGEND

- No Boats
- 5 Knots Speed Restriction
- Unrestriced Speed
- National Park
- Public Launching Area
- Public Toilets
- Picnic Facilities
- Camping

MAINDAMPLE
BONNIE DOON
MANSFIELD
PIRIES
GOUGHS BAY
HOWQUA
JAMIESON
DEVILS RIVER
KARRALIKA HEIGHTS
EILDON
THORNTON
TO ALEXANDRA

Lake Eildon National Park
(Fraser Camping Area)

Bonnie Doon Caravan Park
Bonnie Doon Lakeside Leisure Caravan Park
Mansfield Lakeside Ski Village Caravan Park
Peppin Point Holiday Park
Picnic Point Camping Ground
Goughs Bay Caravan Park
Mansfield Boat & Yacht Club
Howqua Valley Caravan Park
Jamieson Caravan Park
Jerusalem Creek Marina, Camping Ground & Caravan Park
Darlingford Waters Marina
Eildon Caravan Park

Maroondah Highway
Dry Creek Rd
Midland Link Highway
McKee Rd
Royaltown Rd
Paps Lane
Ford Drive
Ford Creek
Howes Creek - Mansfield Rd
Midland Highway
Mansfield-Whitfield Rd
Monkey Gully Rd
Ogilvies Rd
Old Tonga Rd
Mansfield-Woods Point Rd
Godwill Rd
Howes Creek
Delatite River
Delatite Plantation Rd
Howes Creek - Goughs Bay Rd
Goughs Bay - Piries Rd
Walshs Rd
Watch Cove
Hutchinson Rd
Maintongoon Rd
Peppin Drive
Skyline Rd
Ut Creek Rd
Taylor Bay Rd
Right Arm Rd
Pinniger Rd
Back Eildon Rd
Goulburn River
Goulburn Valley Highway
Rubicon Rd
Jerusalem Creek Track
Eildon - Jamieson Rd
Big River
Macs Cove
Howqua River
Mansfield - Woods Point Rd
Jamieson River
Goulburn River

BRANKEET INLET
SLEEPY INLET
KENNEDY POINT
BRANKEET ARM
Mrs Bon Bay
Mitchell Bay
DELATITE ARM
FORD INLET
BURNT CREEK INLET
HOWES INLET
AIRD INLET
WOOLSHED INLET
MAINTONGOON INLET
COLLER BAY
BOLTE BAY
TAYLOR BAY
Anderson Harbour
GOULBURN ARM
Jerusalem Creek Inlet
BIG RIVER INLET
HOWQUA INLET
GOULBURN INLET
GOUGHS BAY

0 km 2 km 4 km
Scale of Kilometres

Guidelines

You can help protect Lake Eildon and enhance the enjoyment and safety of others by following these simple guidelines:

- Help keep areas around Lake Eildon clean and protect the environment by taking your rubbish home with you.
- Vehicles and motorbikes may be used on roads open to public vehicles. All vehicles must be registered and drivers licensed. Abide by speed limits.
- A Motor Boat Licence is required when operating a motorised boat in Victorian waters.
- All plants, animals and historical sites are protected by law and must not be removed or disturbed.
- Your safety is important. If you require emergency assistance take note of your location according to the grid numbers on this map.
- Water is not suitable for human consumption.

Be safe – take care

BRANKEET ARM

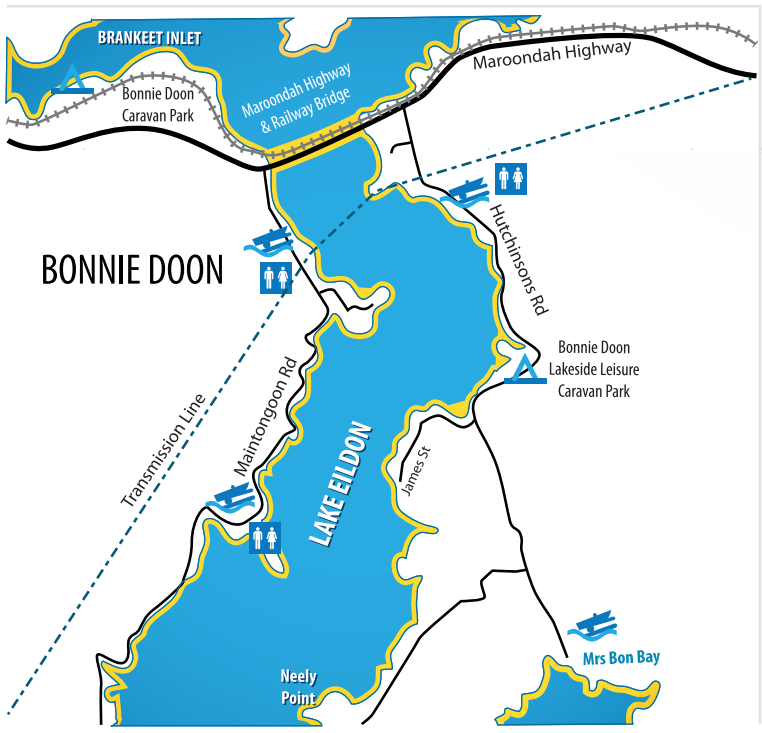

COLLER BAY

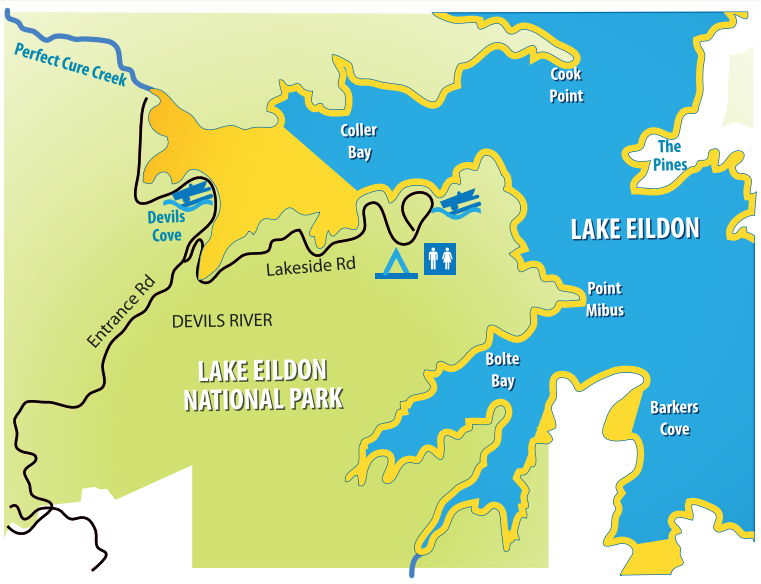
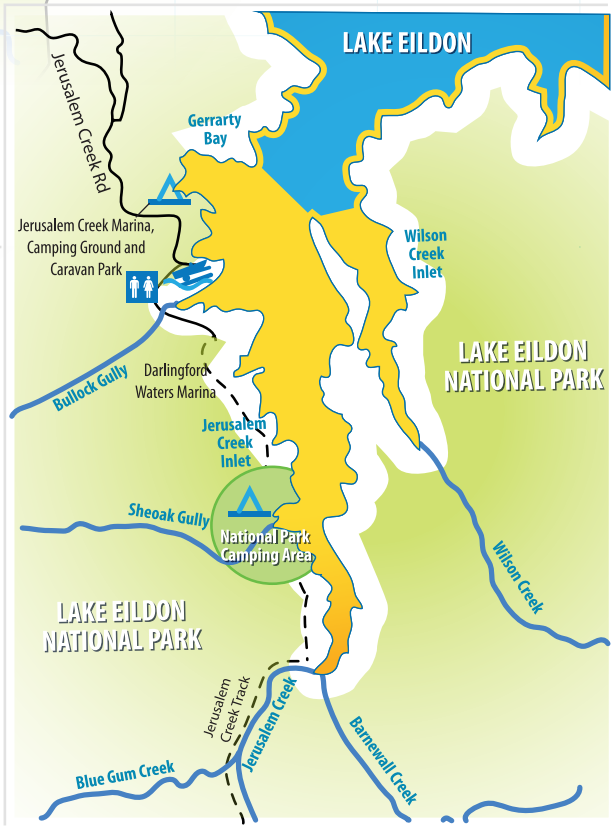
JERUSALEM CREEK INLET