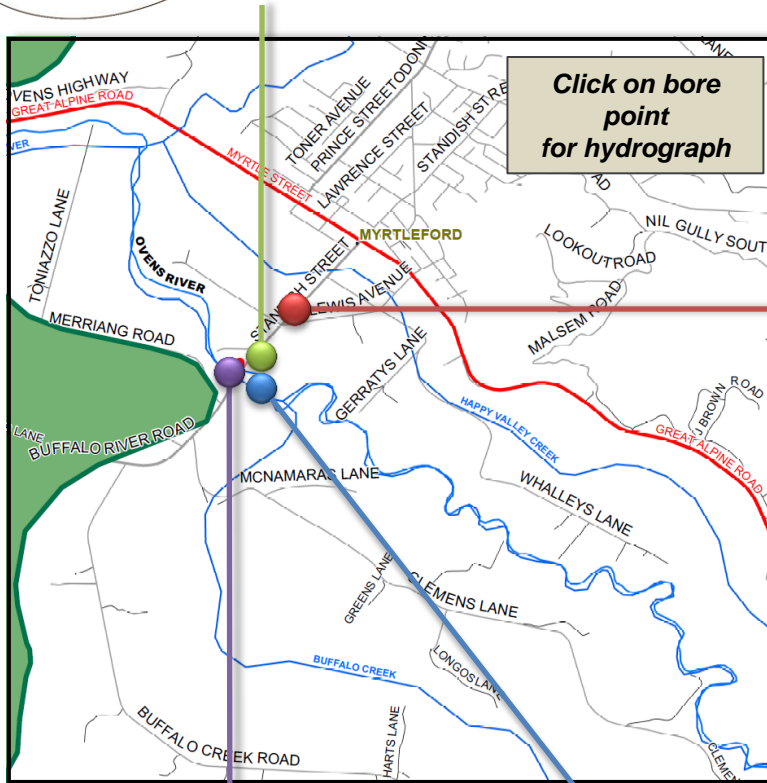




# Upper Ovens River WSPA

83231 &

WRK053285



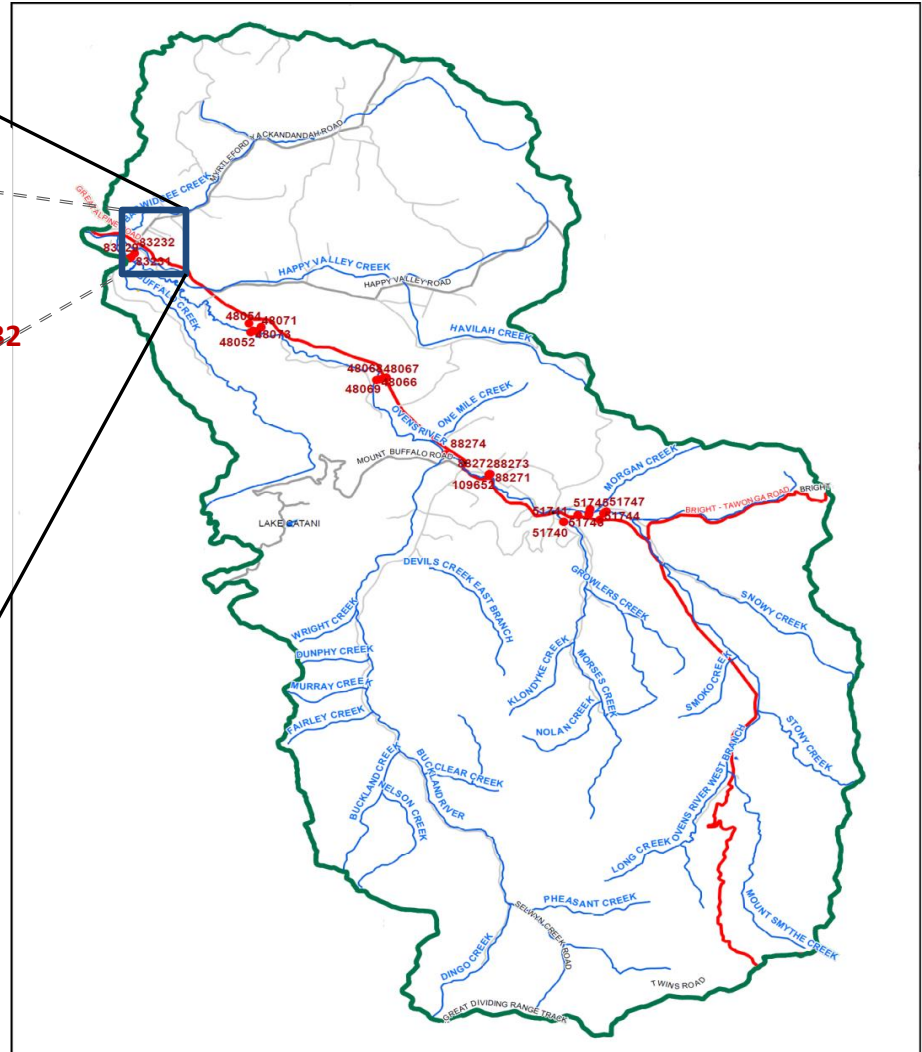
83230 &

WRK053284

83229

83232

Click on bore point  
for hydrograph



The graphs display levels from the Water Measurement Information System <http://data.water.vic.gov.au>

Hydrographs on the following pages are provided for key monitoring bores only

05 AUG 09

GOLBURN-MURRAY WATER  
40 CASEY STREET (PO BOX 165)  
MYRTLEFORD VIC 3660  
Telephone (03) 54312000 Fax (03) 54303992  
www.goulburn-murraywater.com.au

**Legend**

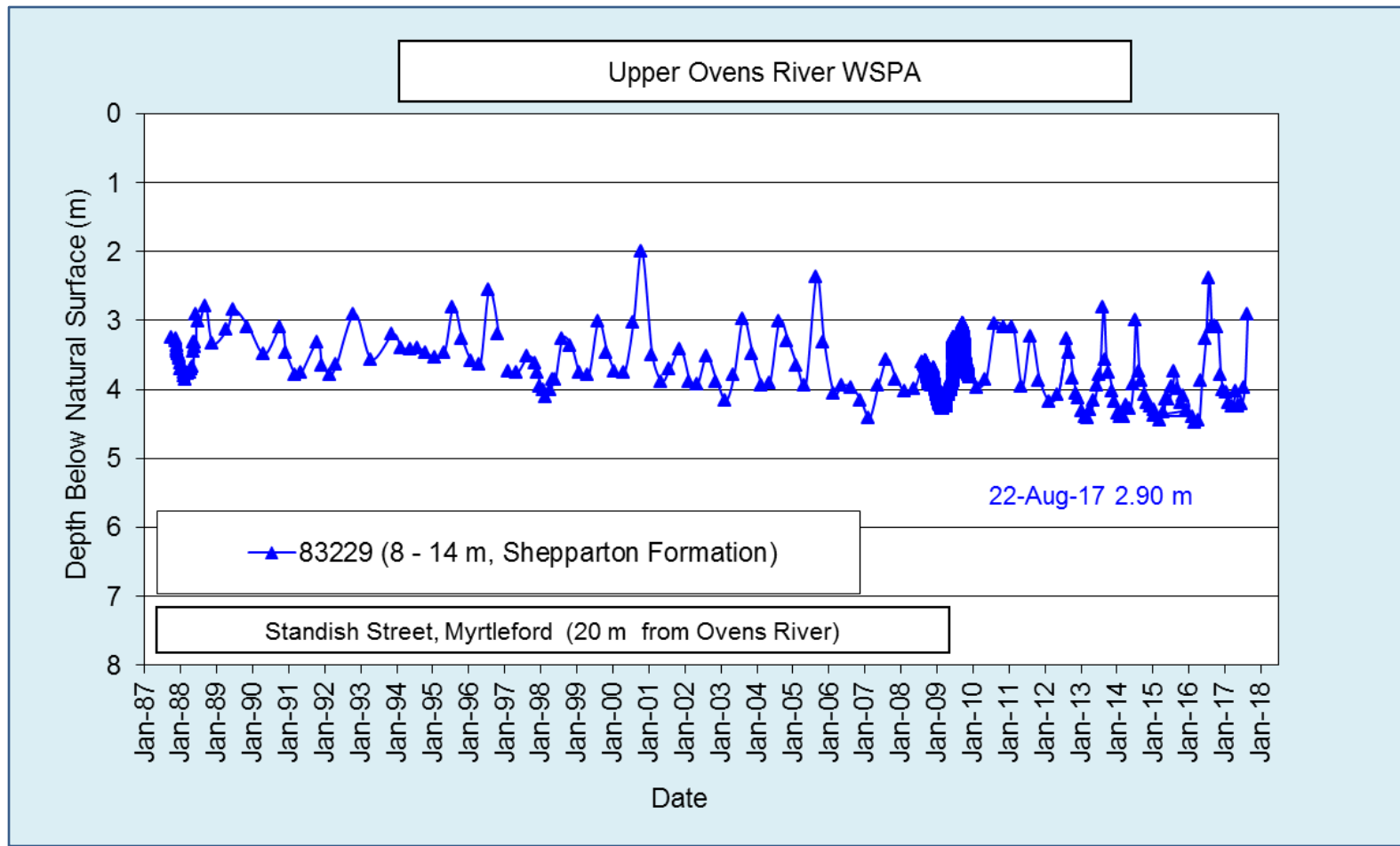
- Upper Ovens WSPA
- State Observation Bore
- Waterway
- Major Town
- Freeway
- Highway
- Major Road
- Minor Road

SCALE AT A4 1:295,466

The content of this product is provided for information purposes only. No claim is made as to the accuracy or authenticity of the content of the product. In no event will G.M.W. its agents, representatives and employees be liable for the accuracy of the information contained within this product nor its use of reference placed on it. The information used within this product is provided on the basis that all persons accepting the information undertake responsibility for assessing the relevance and accuracy of its content.



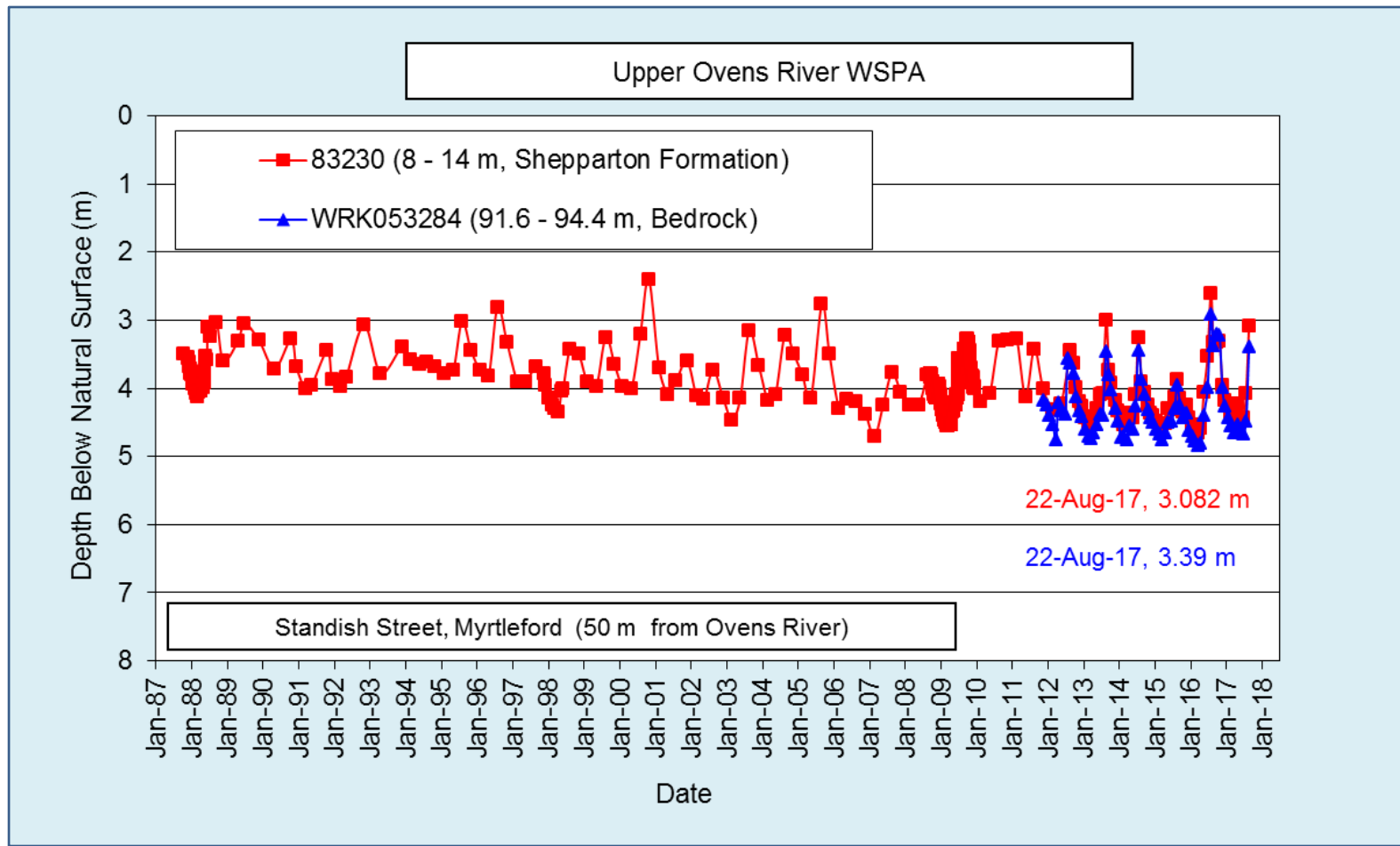
# Upper Ovens River WSPA



[Return to map](#)



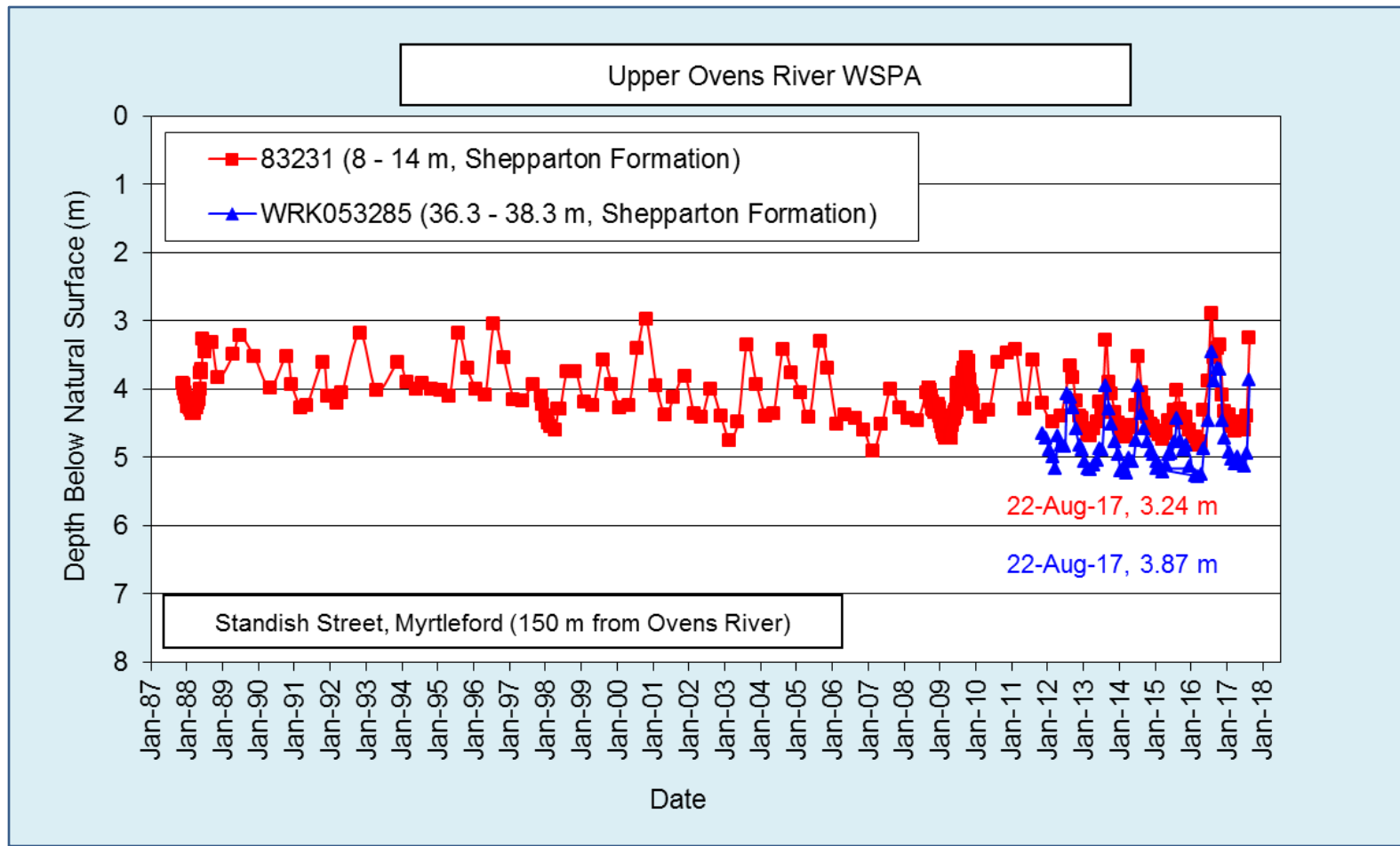
# Upper Ovens River WSPA



[Return to map](#)



# Upper Ovens River WSPA



[Return to map](#)



# Upper Ovens River WSPA

