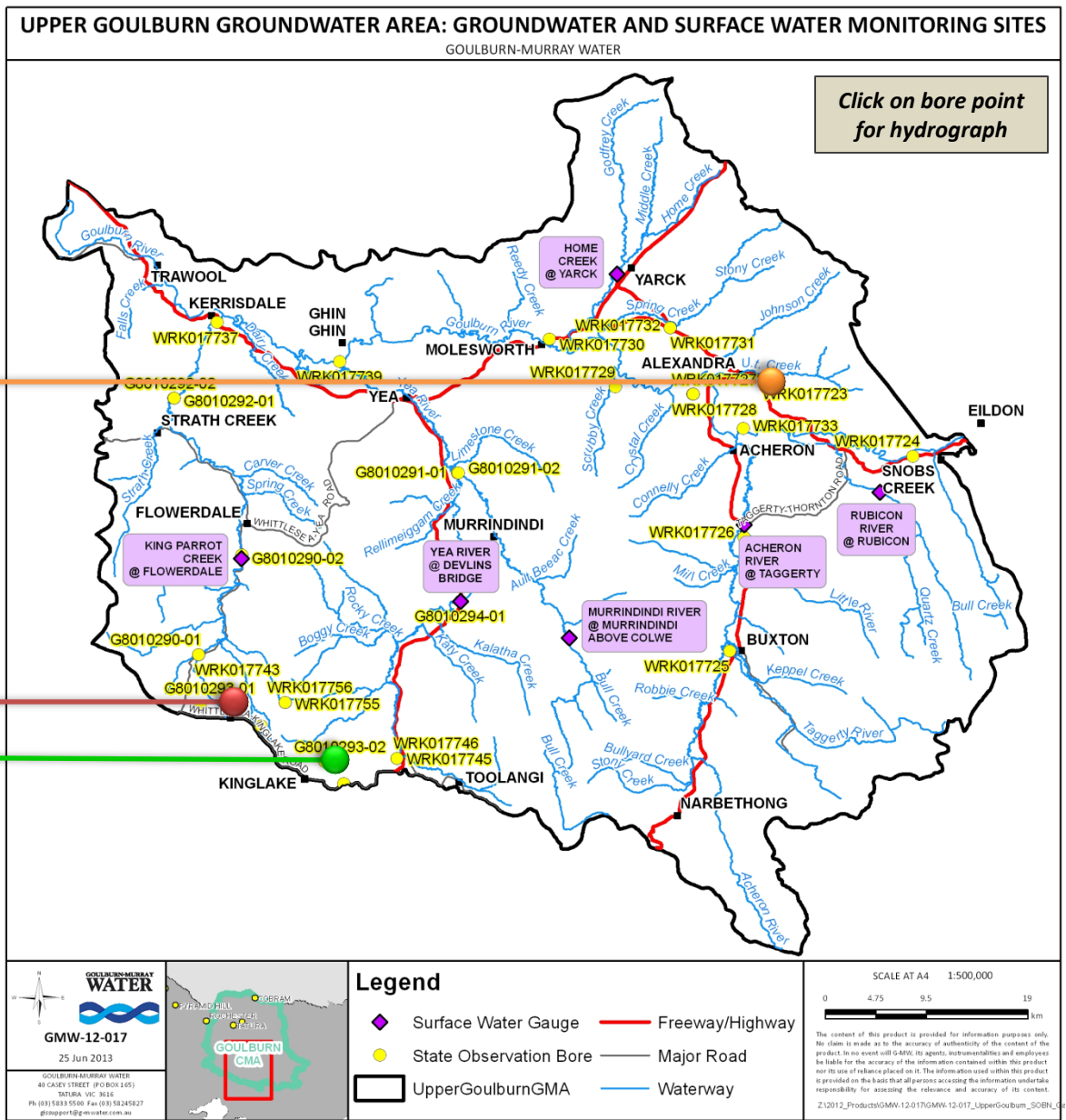




Upper Goulburn GMA



WRK017727

WRK017728

G8010293/01

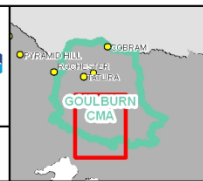
G8010293/02

The graphs display levels from the Water Measurement Information System <http://data.water.vic.gov.au>

Hydrographs on the following pages are provided for key monitoring bores only

GOULBURN-MURRAY WATER
40 CASEY STREET IPO BOX 165
SHEPPHURST VIC 3656
Ph (03) 5883 5580 Fax (03) 58245827
gmsupport@gmwater.com.au

GMW-12-017
25 Jun 2013



Legend

- ◆ Surface Water Gauge
- State Observation Bore
- Freeway/Highway
- Major Road
- UpperGoulburnGMA
- Waterway

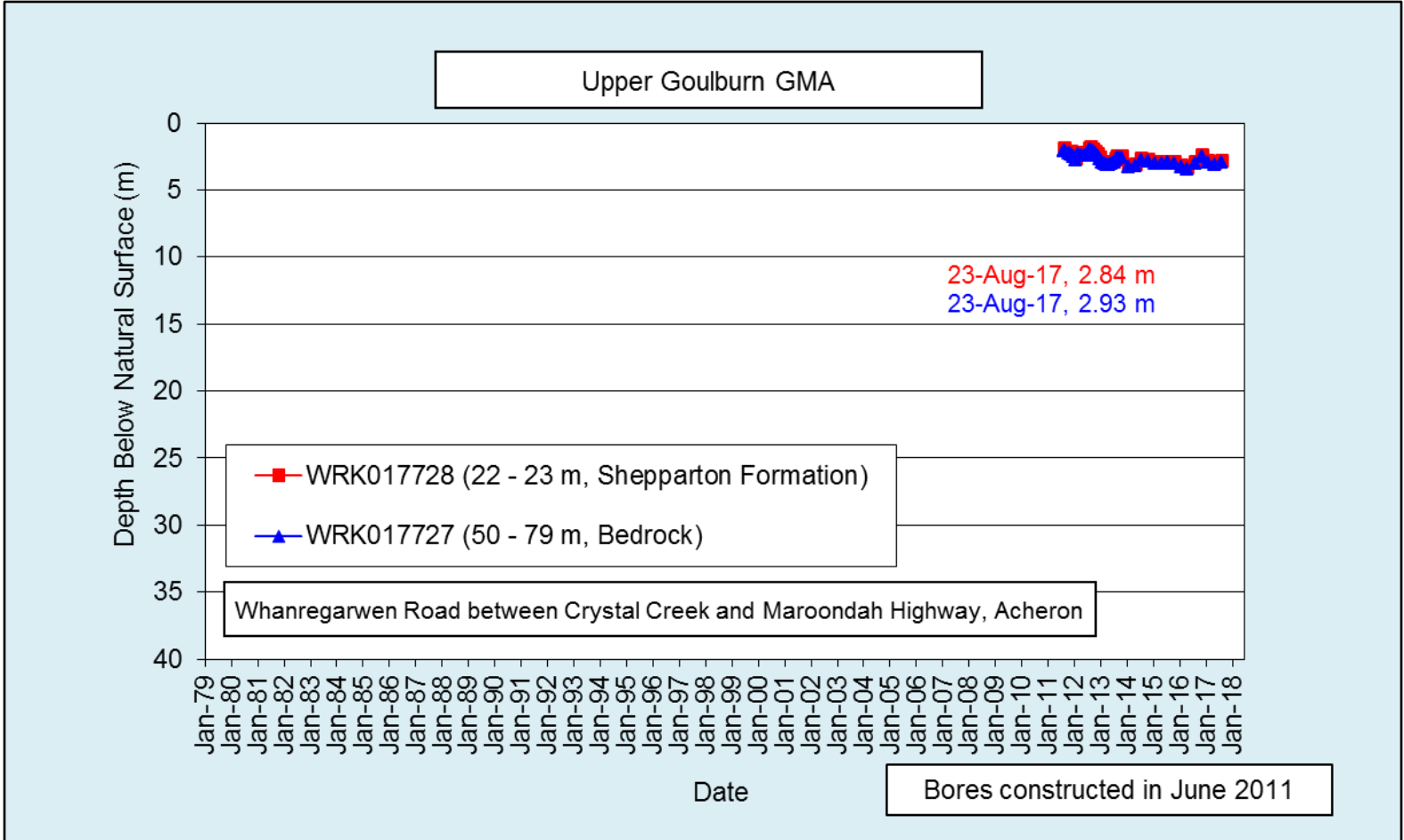
SCALE AT A4 1:500,000
0 4.75 9.5 19 km

The content of this product is provided for information purposes only. No claim is made as to the accuracy of authenticity of the content of the product. In no event will G-MW, its agents, instrumentalities and employees be liable for the accuracy of the information contained within this product nor its use of reliance placed on it. The information used within this product is provided on the basis that all persons assuming the information undertake responsibility for assessing the relevance and accuracy of its content.

2\2012_Products\GMW-12-017\GMW-12-017_UpperGoulburn_SOBW_G

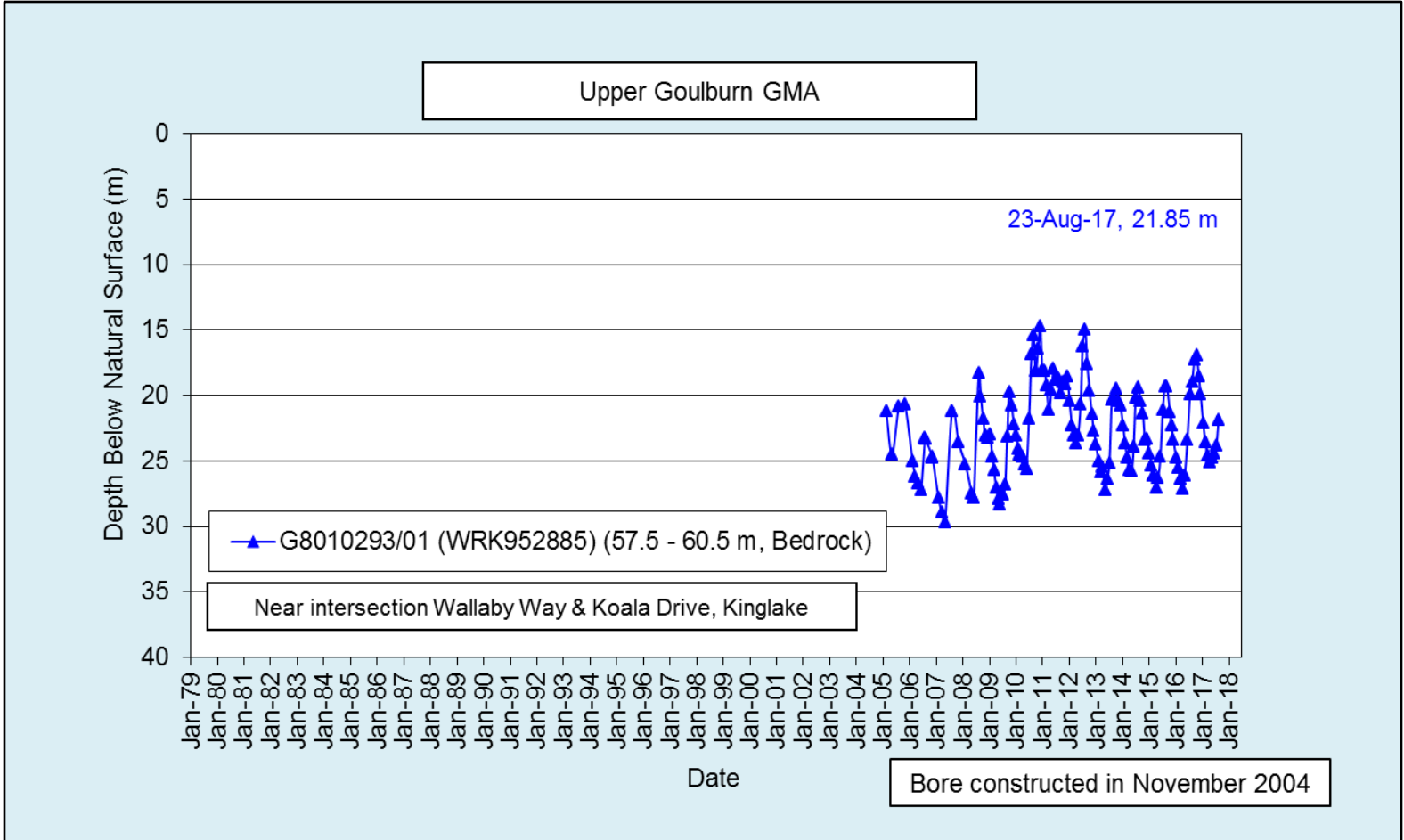


[Return to map](#)





[Return to map](#)





[Return to map](#)

