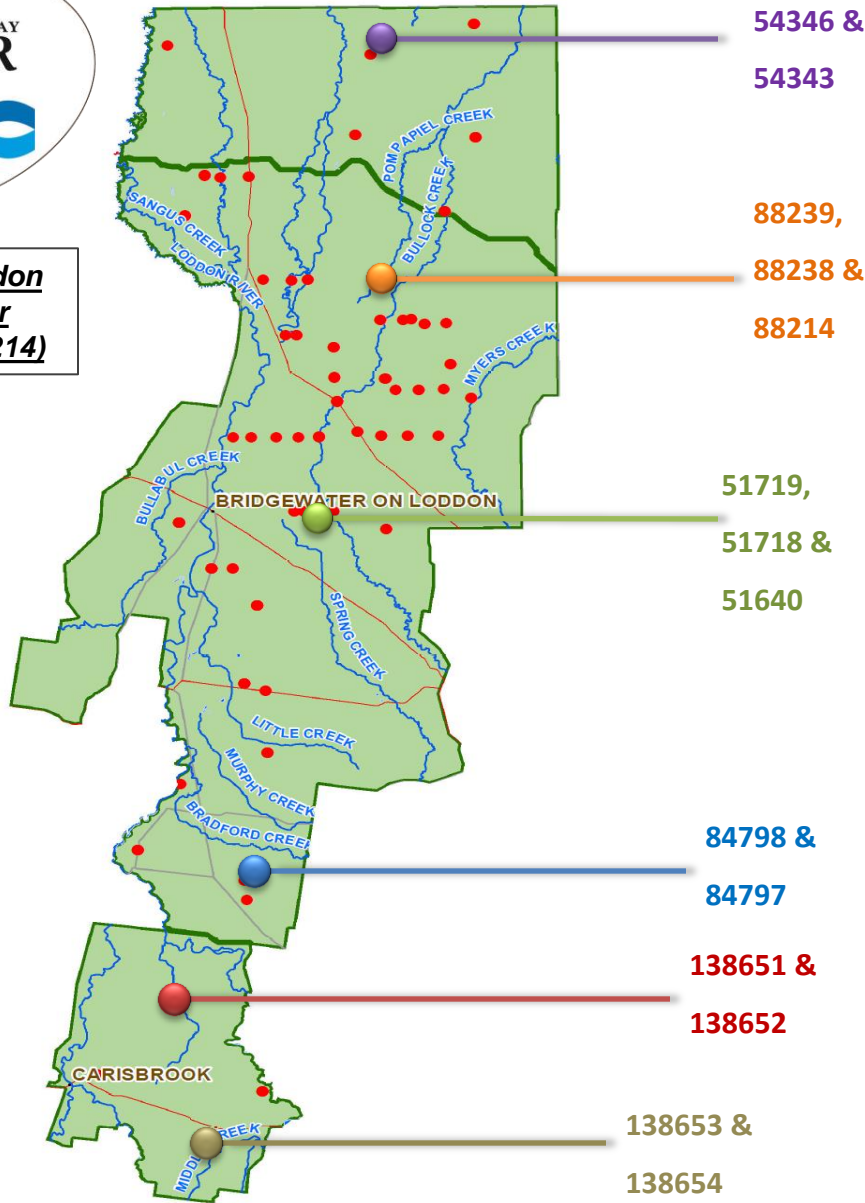




**Mid-Loddon
Trigger
(bore 88214)**



Mid Loddon GMA



The graphs display levels from the Water Measurement Information System <http://data.water.vic.gov.au>

Hydrographs on the following pages are provided for key monitoring bores only

05 AUG 09

GOULBURN-MURRAY WATER
40 CASEY STREET (PO BOX 165)
TATURA VIC 3616
Telephone (03) 5633 5500 Fax (03) 56245527
gwm@midloddon.gmwater.com.au

Legend

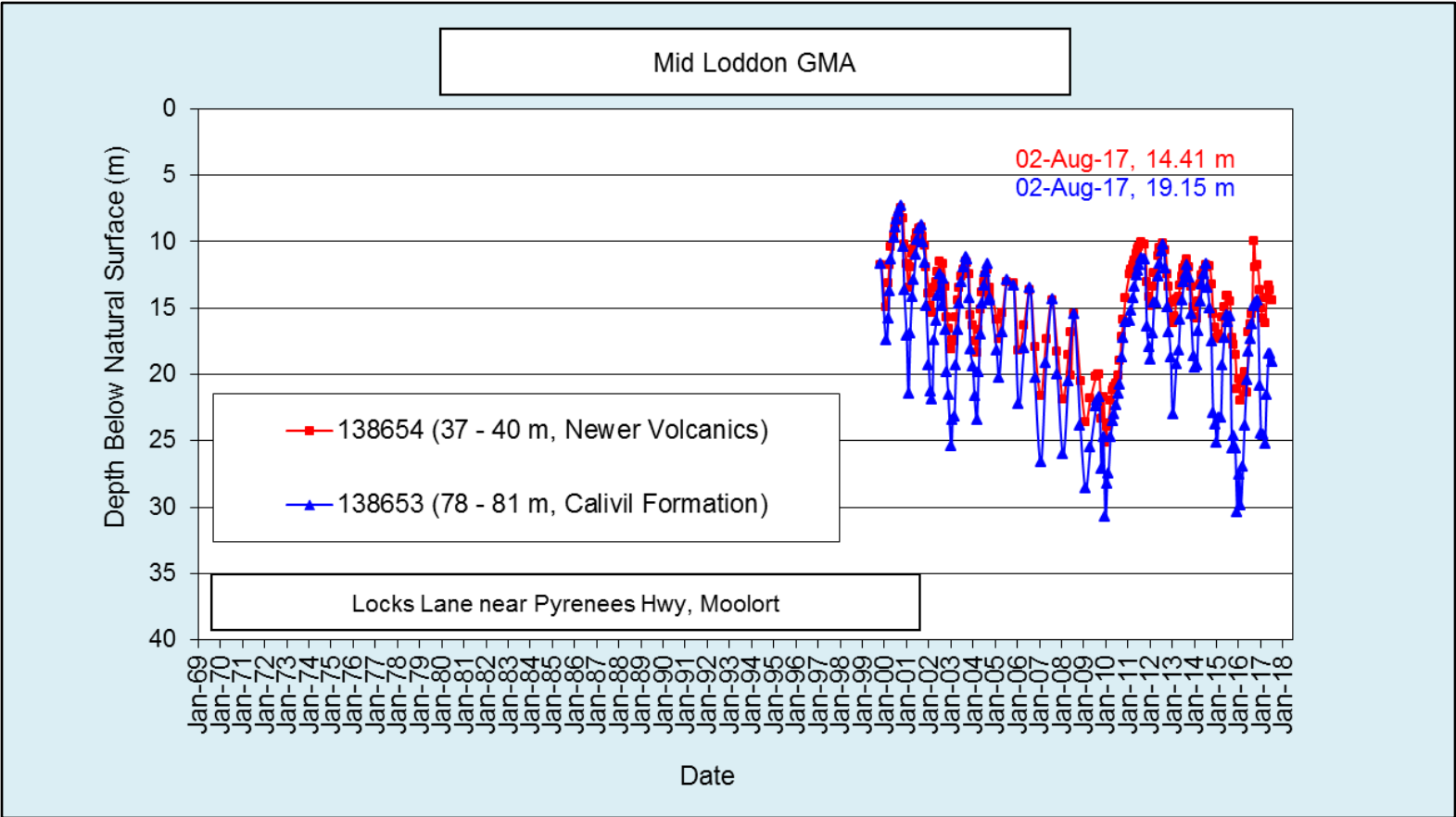
- State Observation Bores
- ▭ Mid Loddon GMA
- Waterway
- Major Town
- Freeway
- Highway
- Major Road

SCALE AT A4 1:428,872

The content of this product is provided for information purposes only. No claim is made as to the accuracy or authenticity of the content of the product. In no event will G-M-W, its agents, instrumentalities and employees be liable for the accuracy of the information contained within this product nor its use or reliance placed on it. The information used within this product is provided on the basis that all persons accessing the information undertake responsibility for assessing the relevance and accuracy of its content.

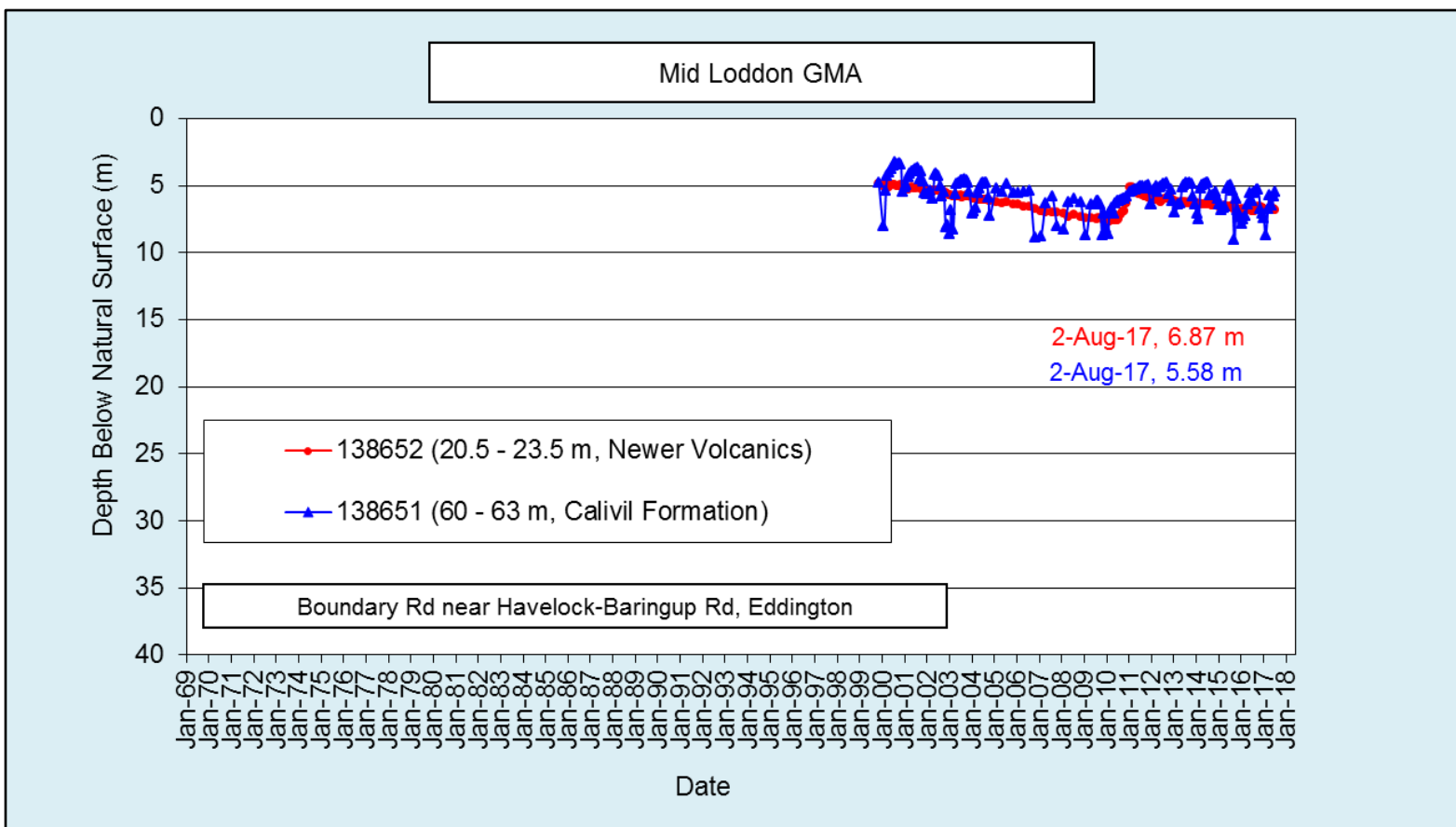


Moolort Zone 1011



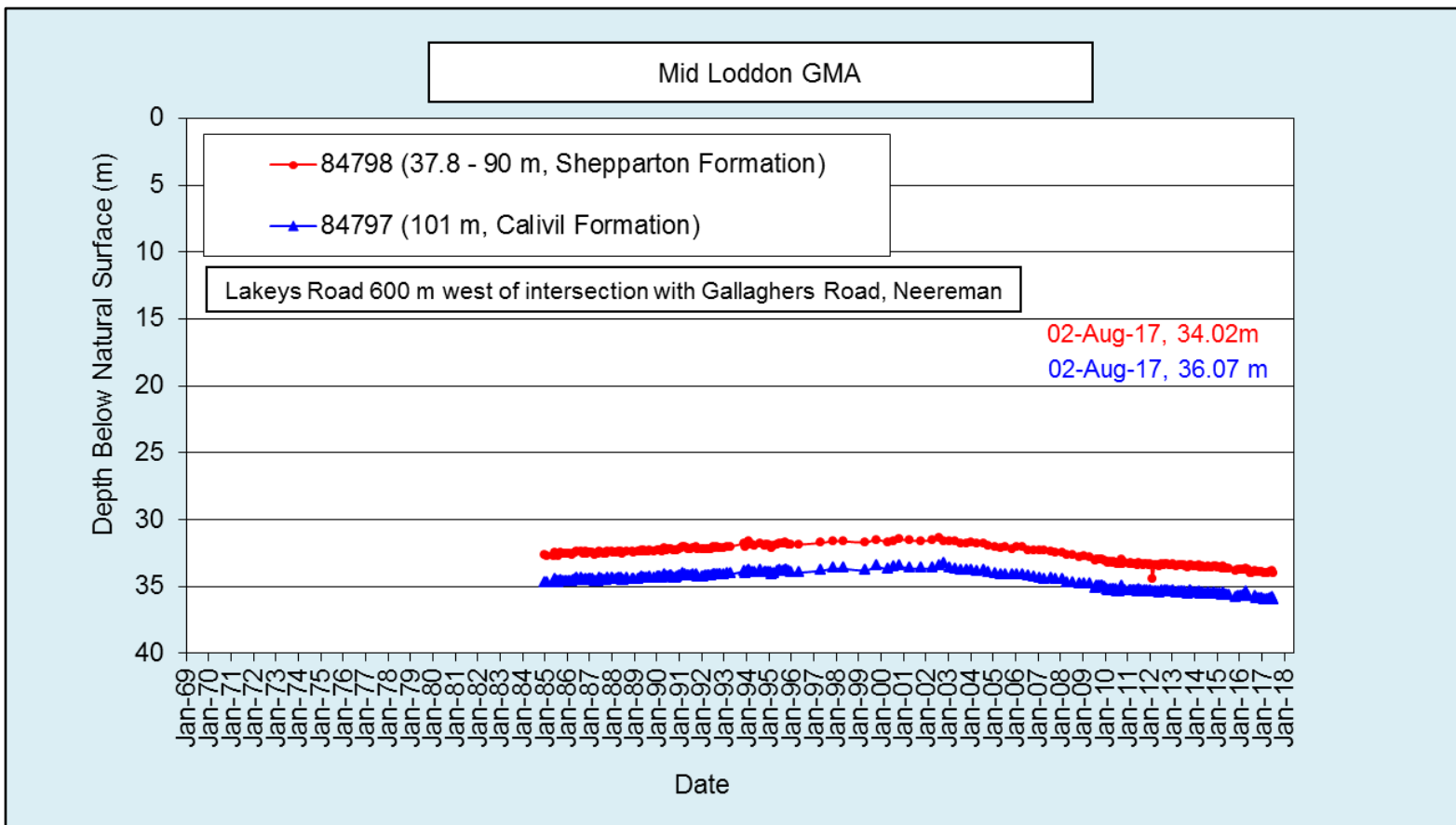


Moolort Zone 1011



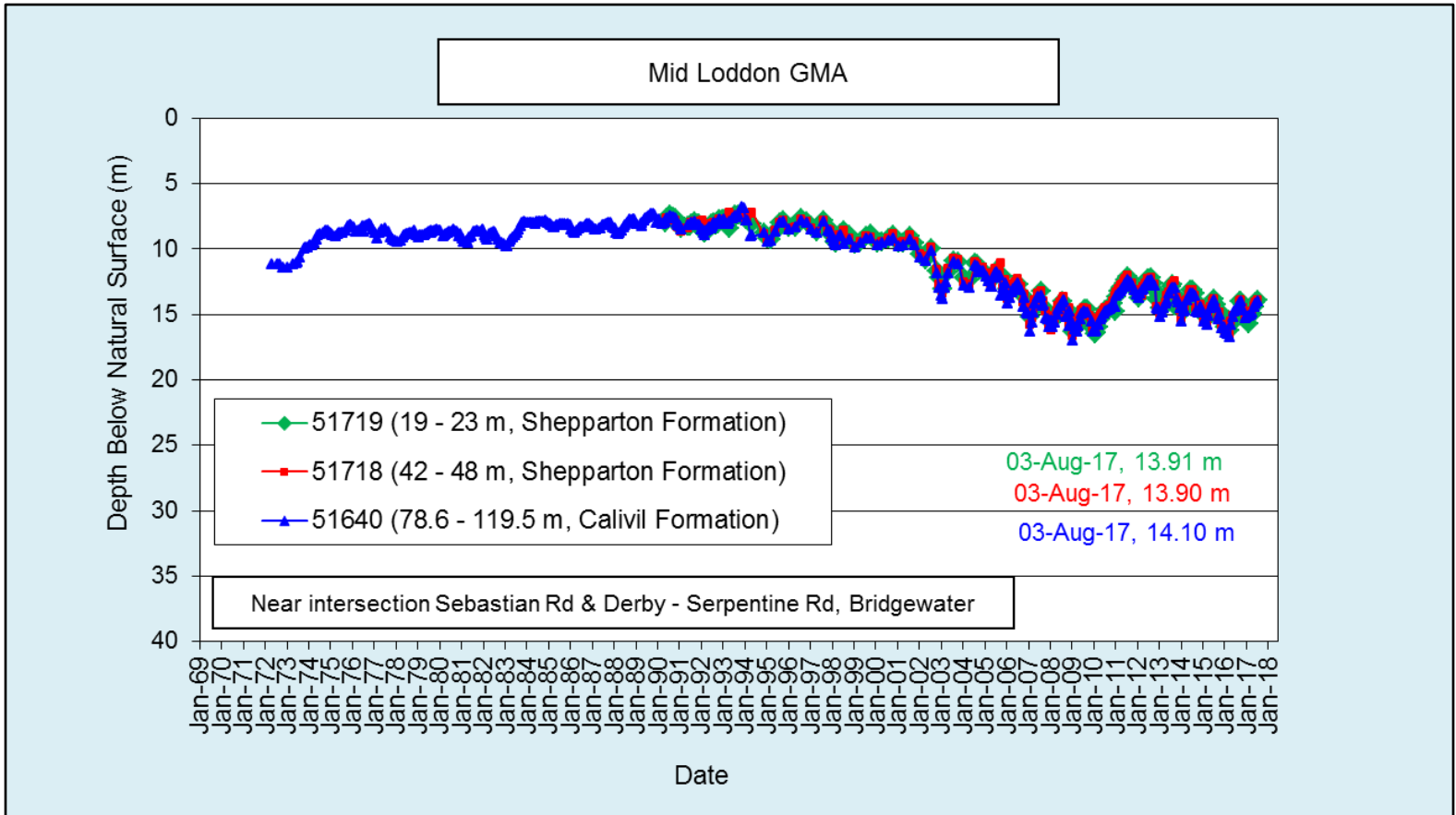


Laanecoorie-Serpentine Zone 1012



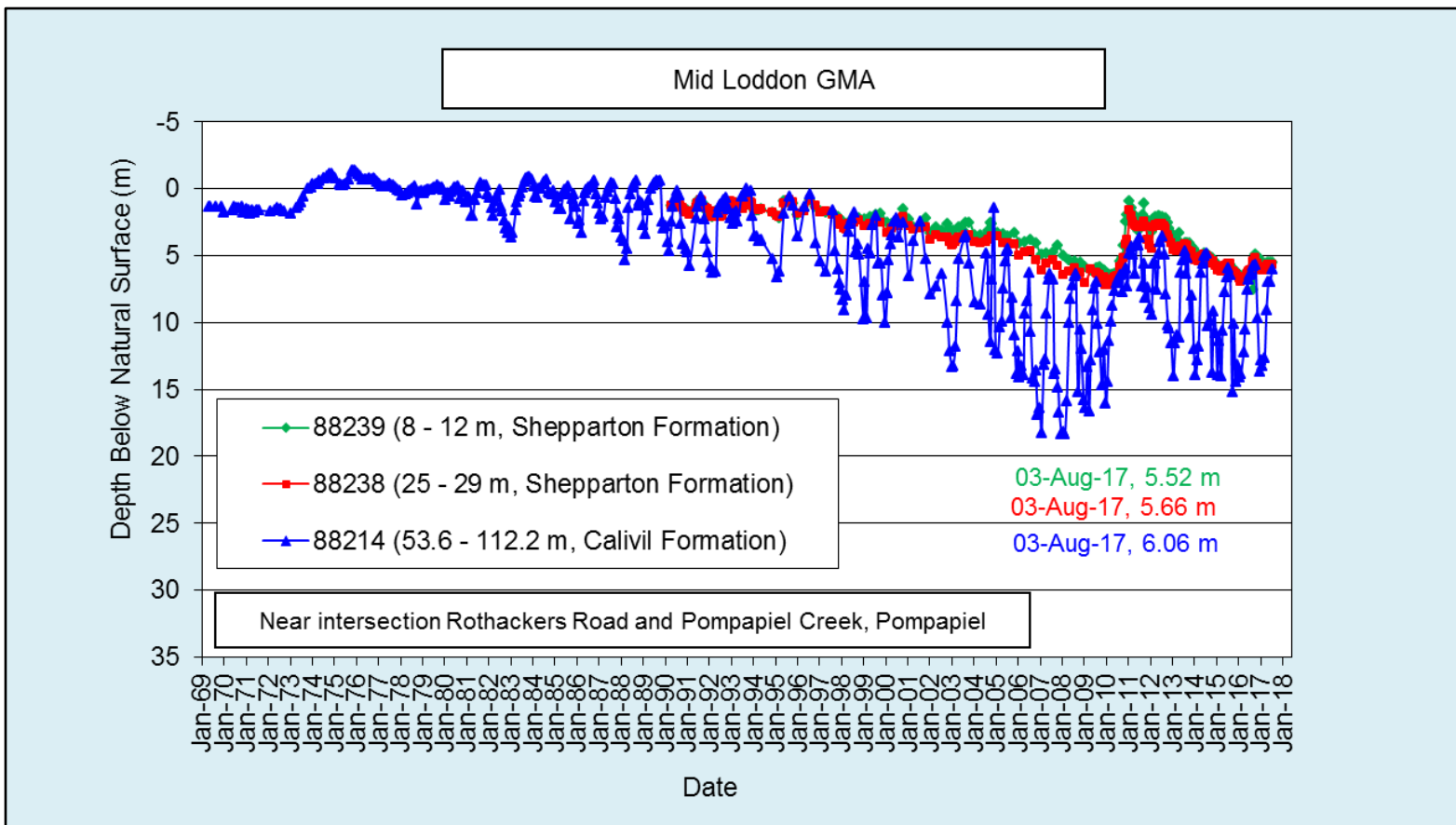


Laanecoorie-Serpentine Zone 1012



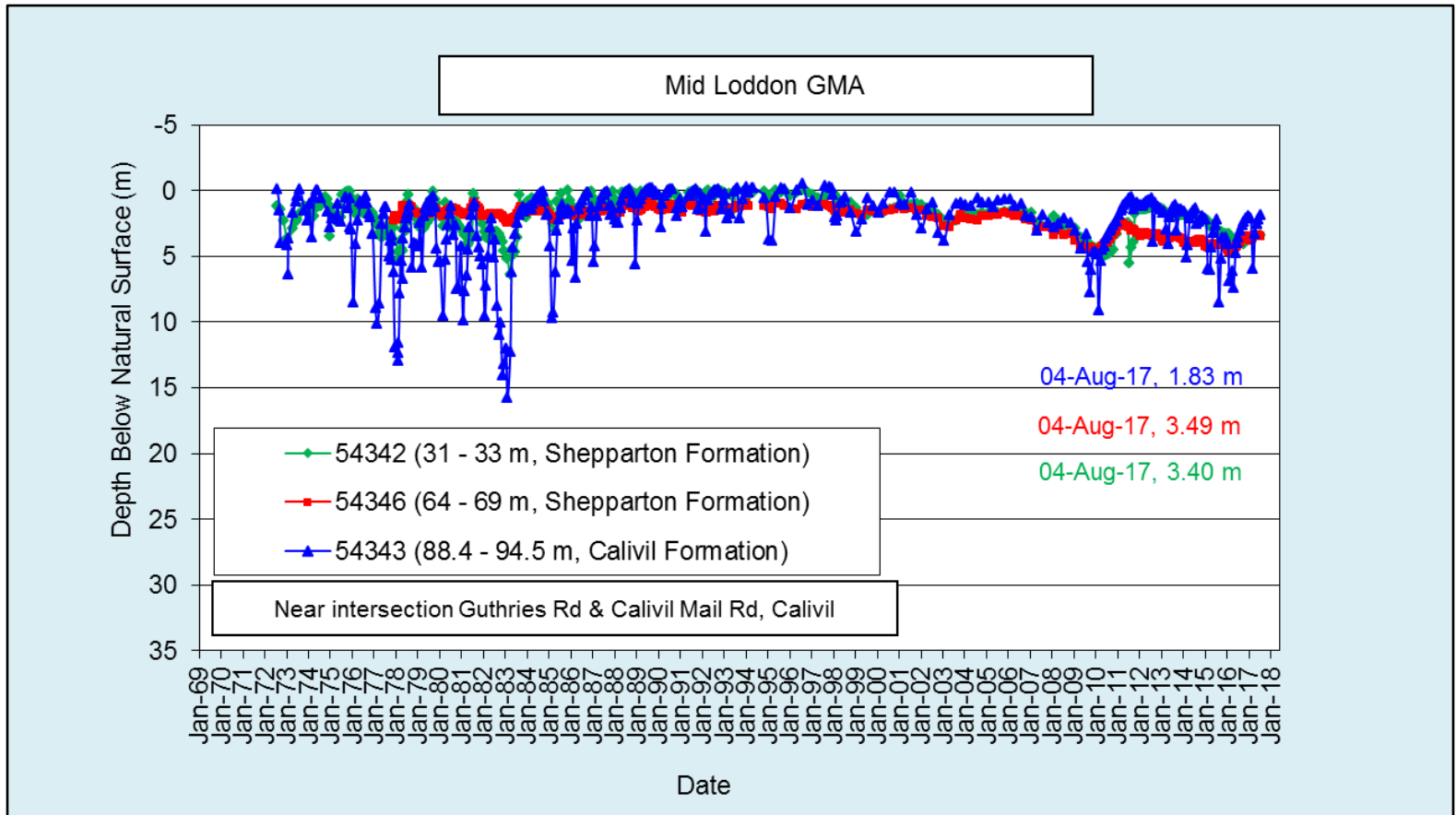


Laanecoorie-Serpentine Zone 1012



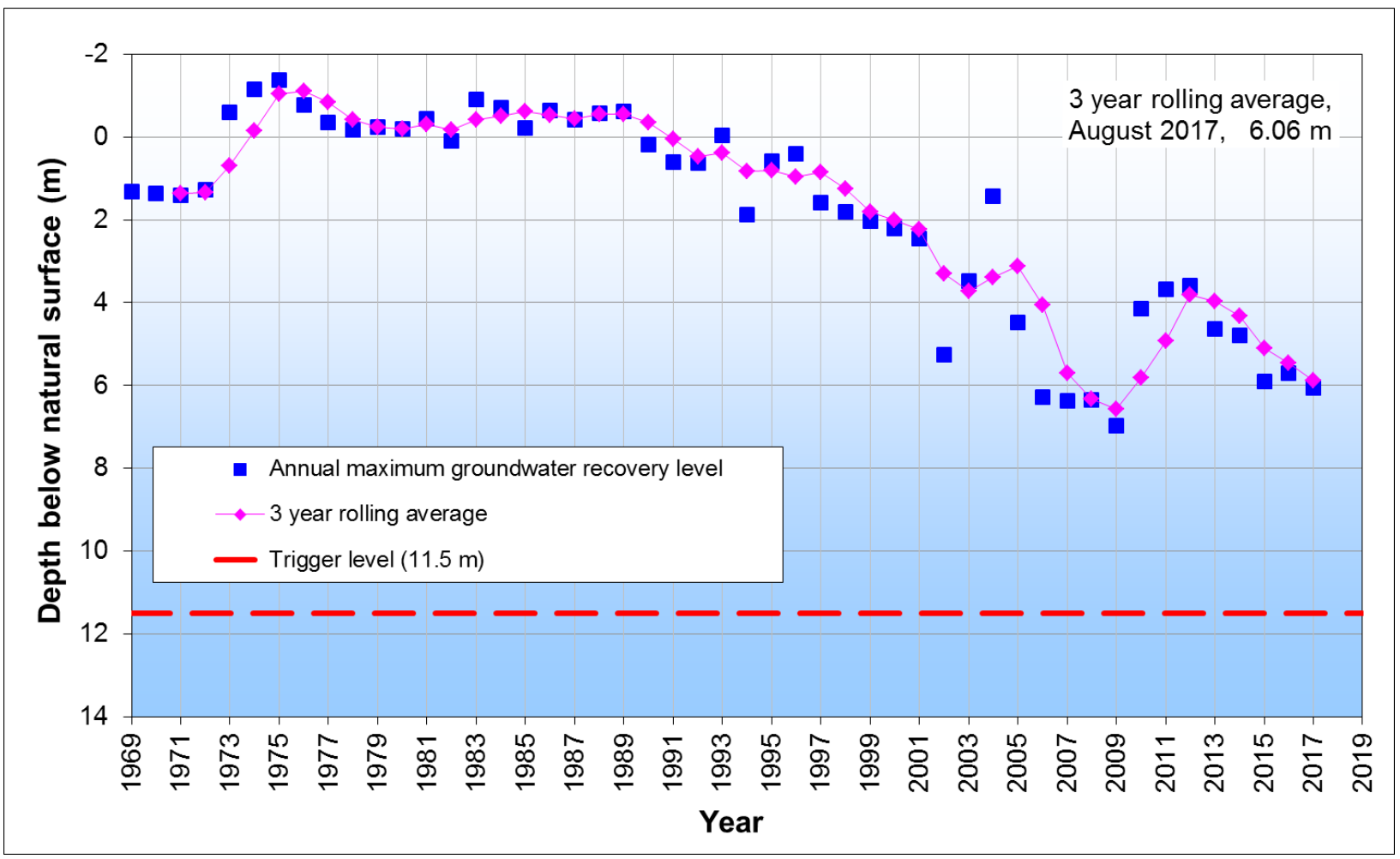


Jarklin Zone 1013



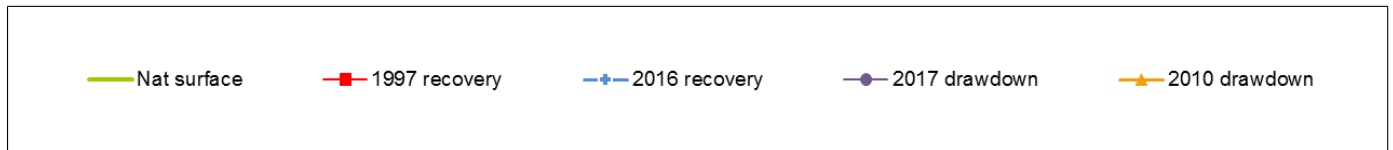
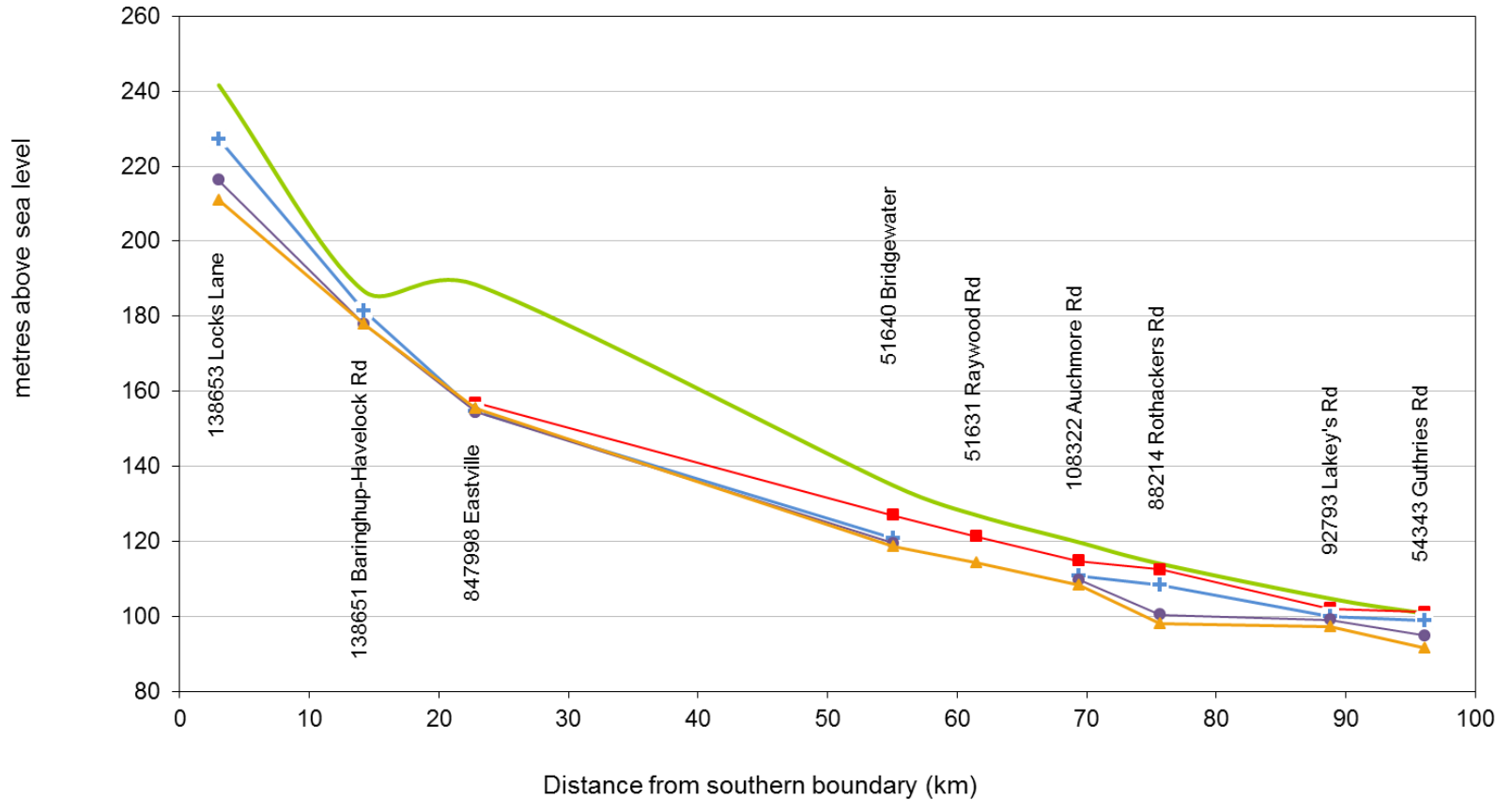


Mid Loddon Trigger – Bore 88214





North-South cross section



[Return to map](#)