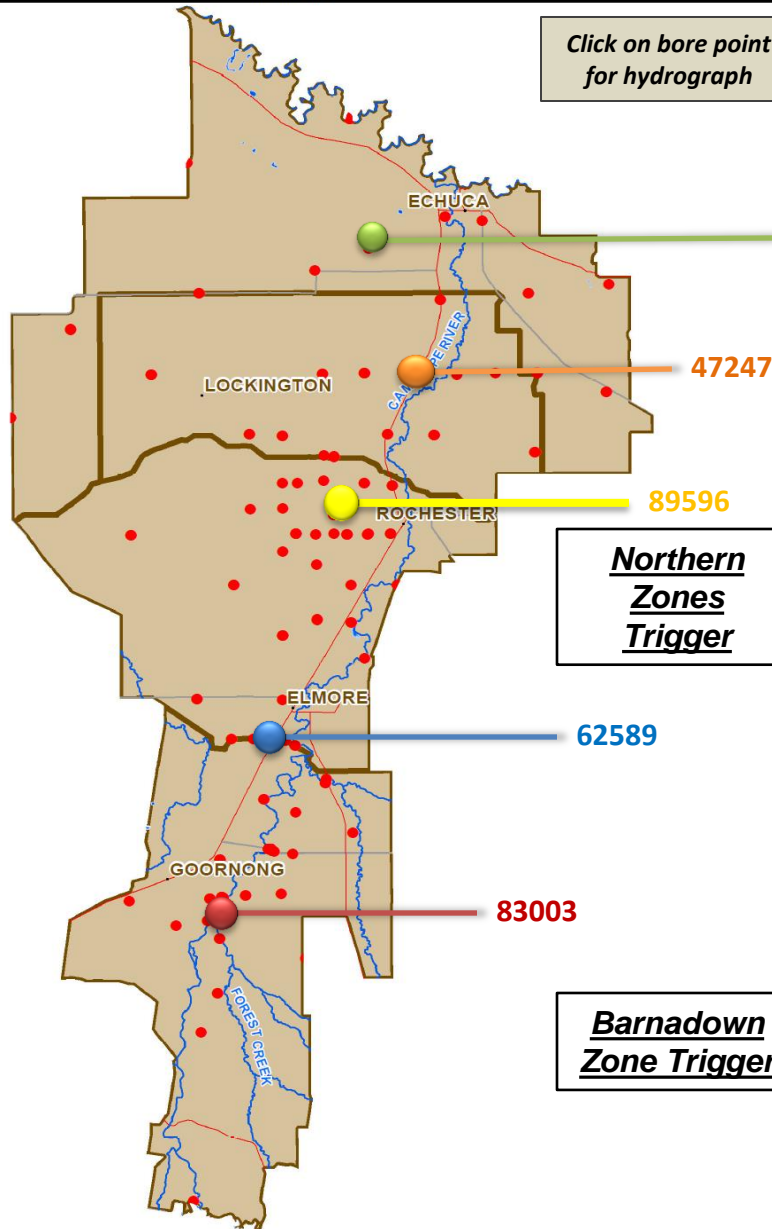


GOULBURN-MURRAY
WATER



Lower Campaspe Valley WSPA VICTORIA

Click on bore point
for hydrograph



**Northern
Zones
Trigger**

62589

**Barnadown
Zone Trigger**

Lower Campaspe Valley WSPA



The graphs display levels from the
Water Measurement Information
System <http://data.water.vic.gov.au>

Hydrographs on the following pages are provided
for key monitoring bores only



05 AUG 09

GOULBURN-MURRAY WATER
40 CASEY STREET (PO BOX 165)
TATURA VIC 3616
Telephone (03) 5833 5500 Fax (03) 58245827
gmwsp@gmw.com.au

Legend

- Lower Campaspe Valley WSPA
- State Observation Bores
- Waterway
- Major Town
- Freeway
- Highway
- Major Road

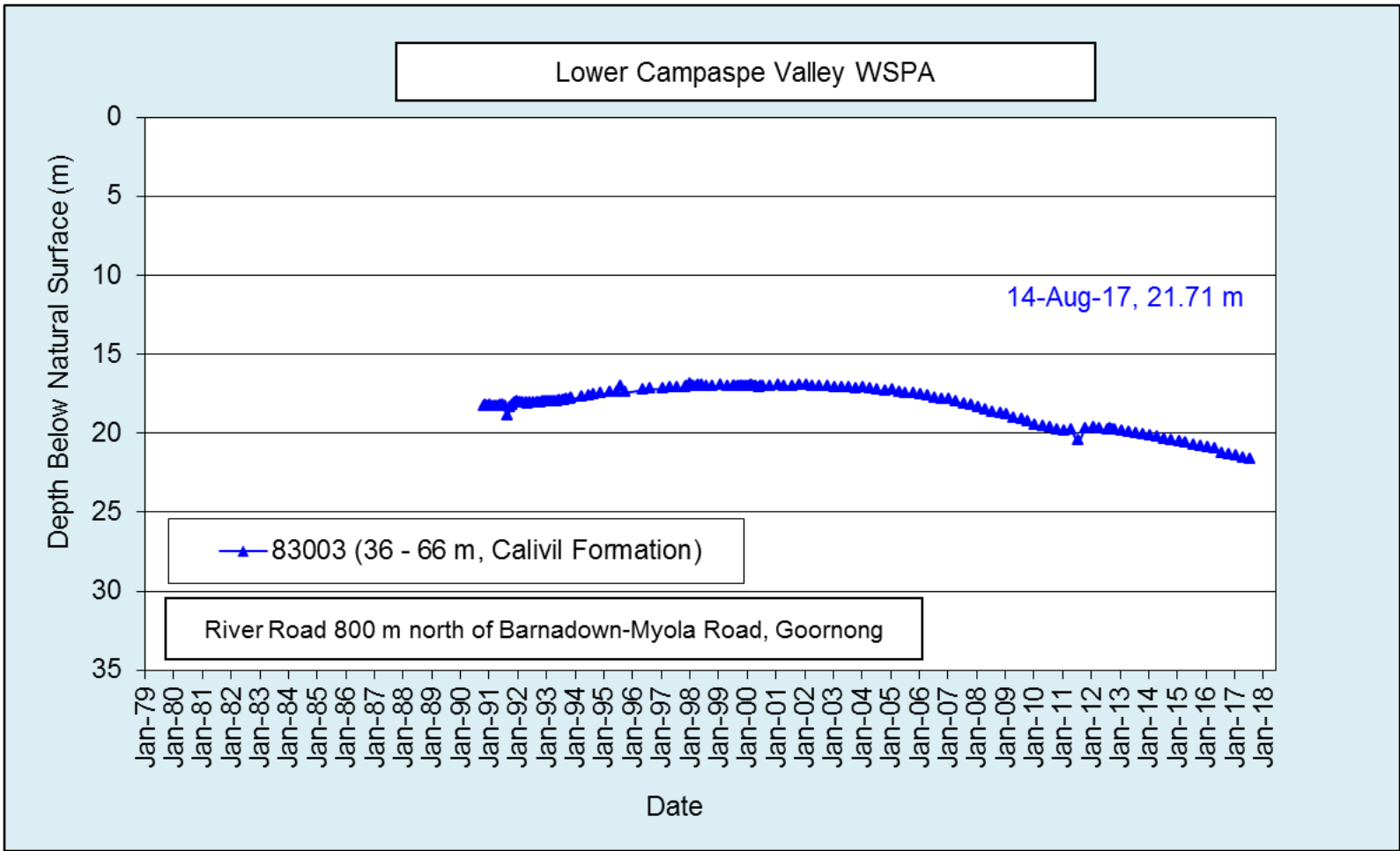
SCALE AT A4 1:394,521



The content of this product is provided for information purposes only. No claim is made as to the accuracy or authenticity of the content of the product. In no event will G-MW, its agents, instrumentaries and employees be liable for the accuracy of the information contained within this product nor its use or reliance placed on it. The information used within this product is provided on the basis that all persons accessing the information undertake responsibility for assessing the relevance and accuracy of its content.

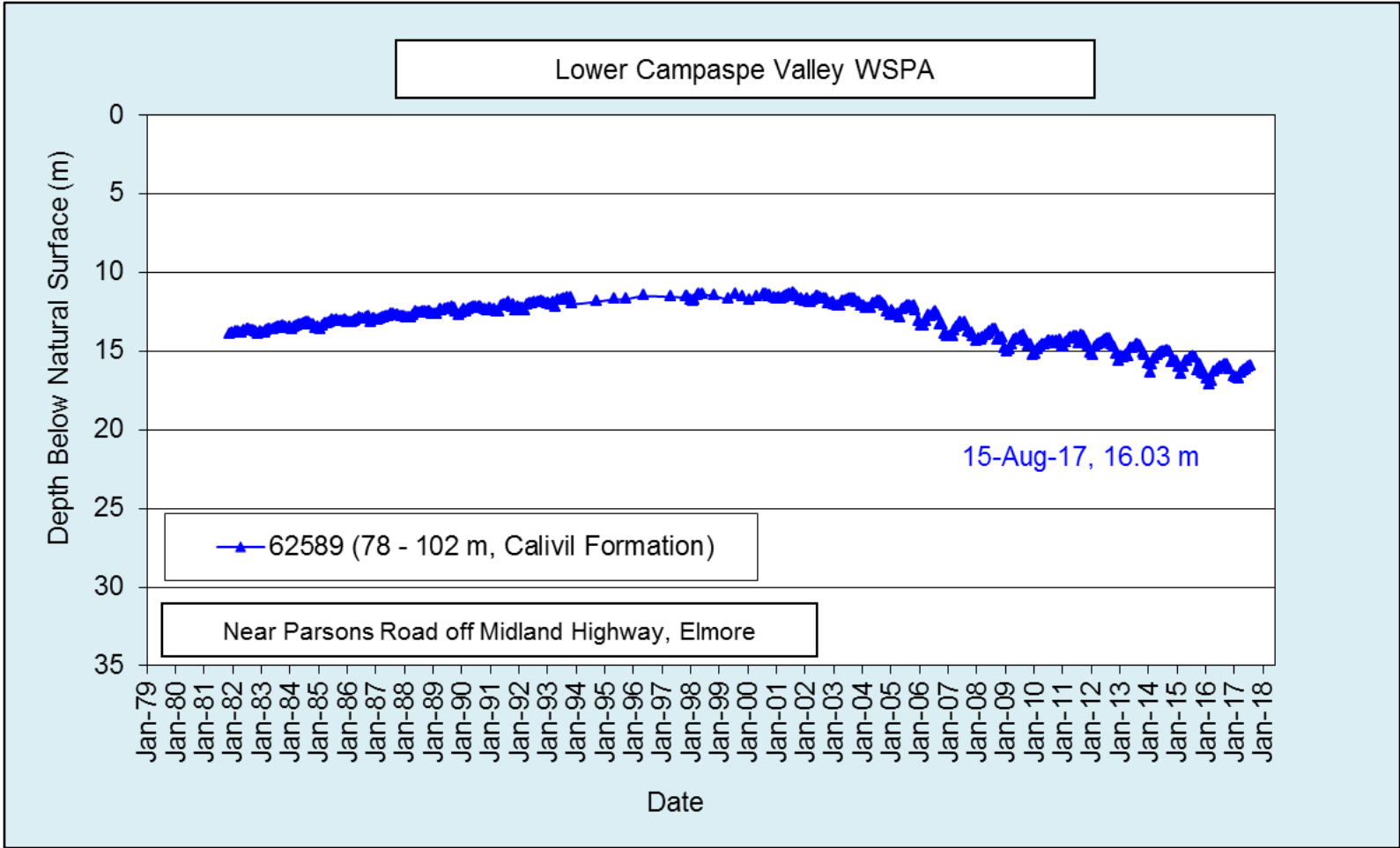


Barnadown Zone



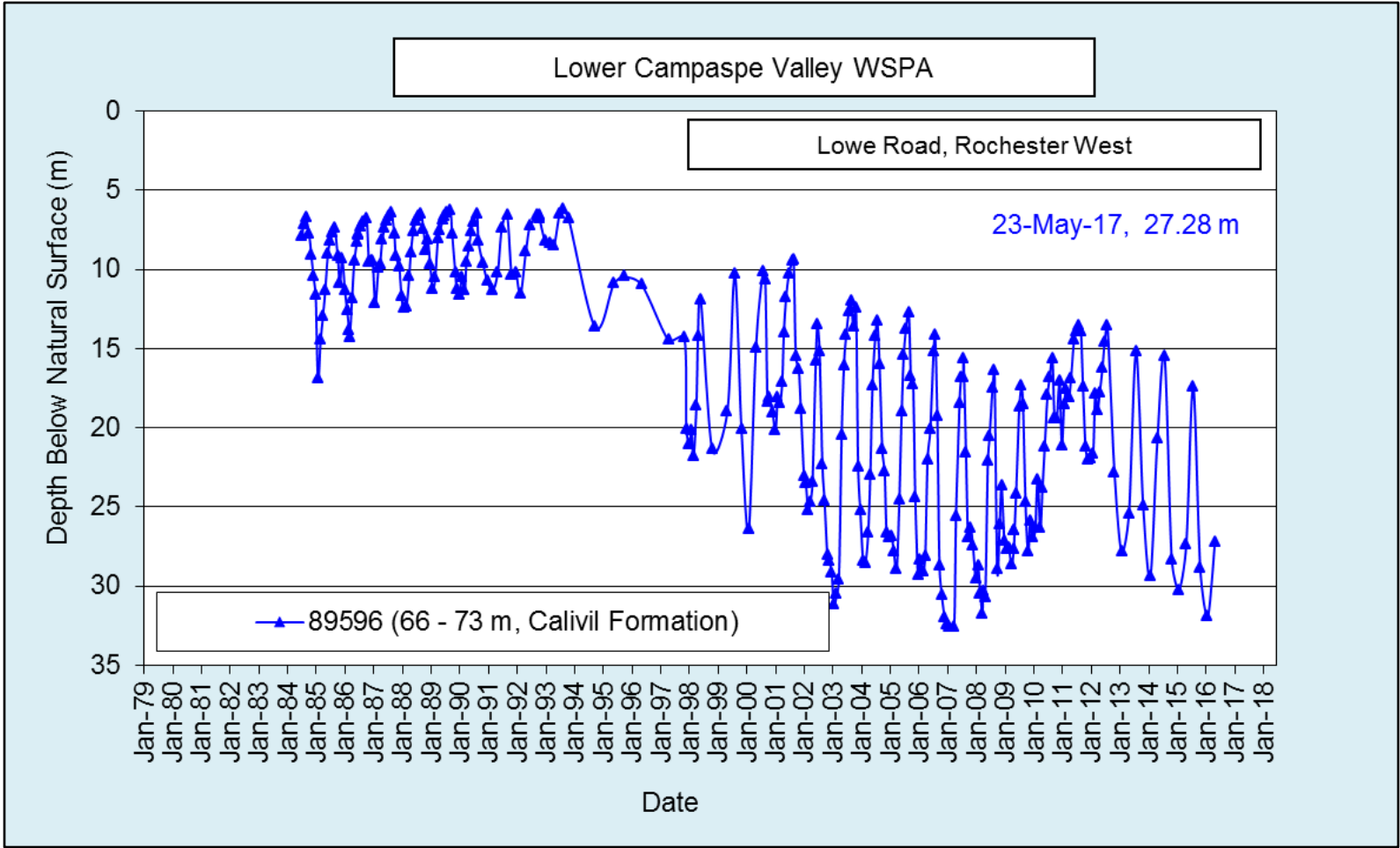


Elmore-Rochester Zone



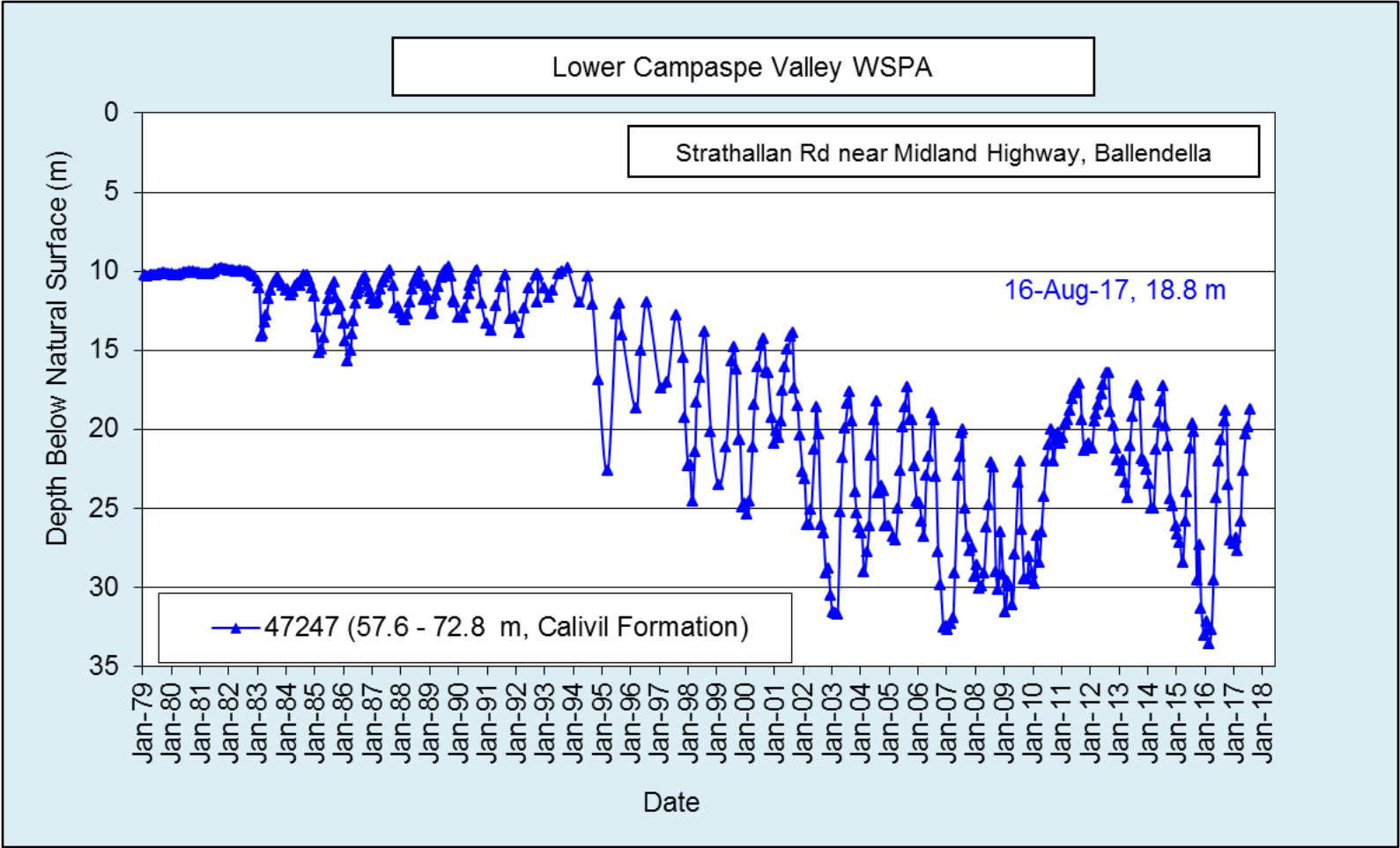


Elmore-Rochester Zone



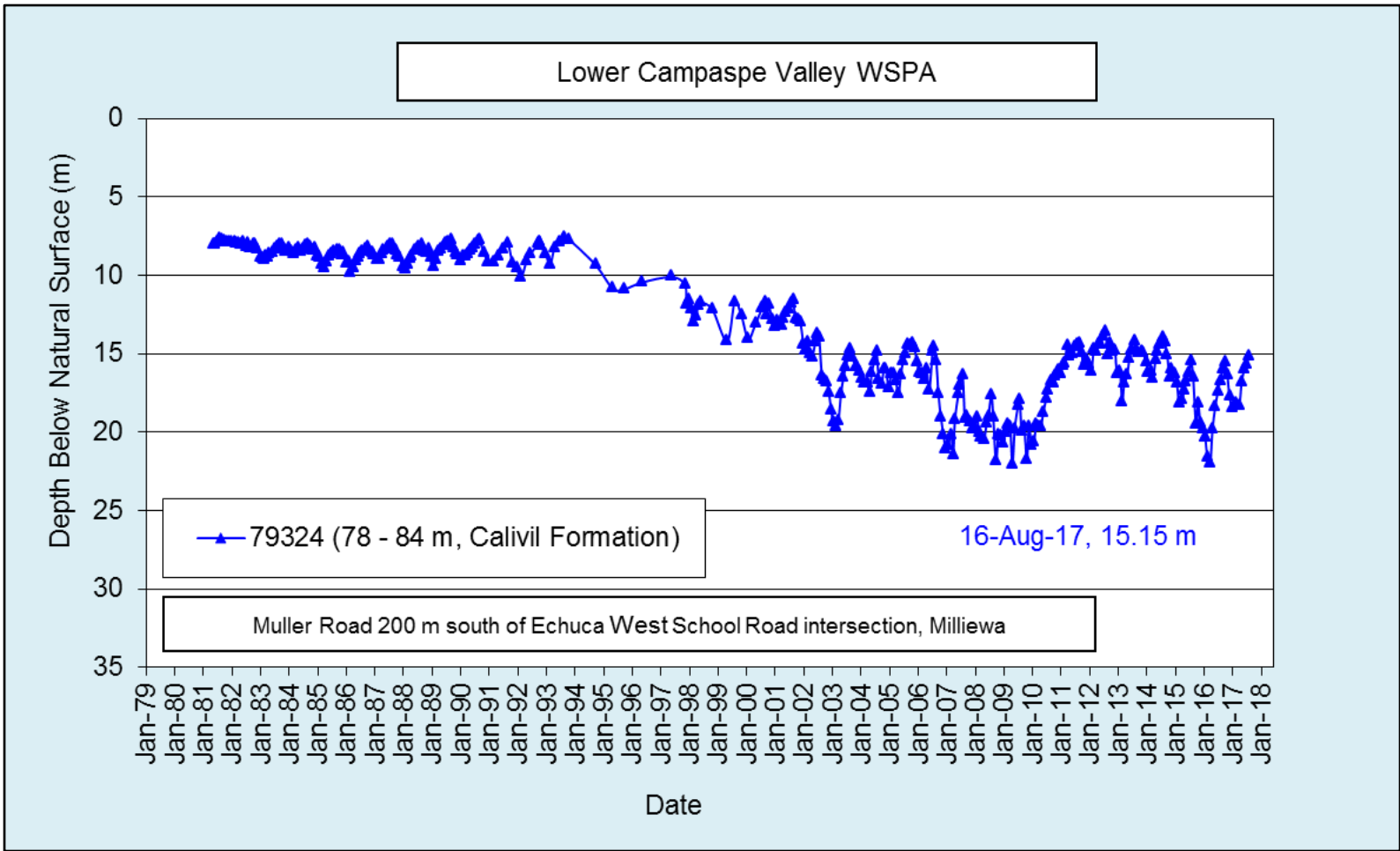


Bamawm Zone

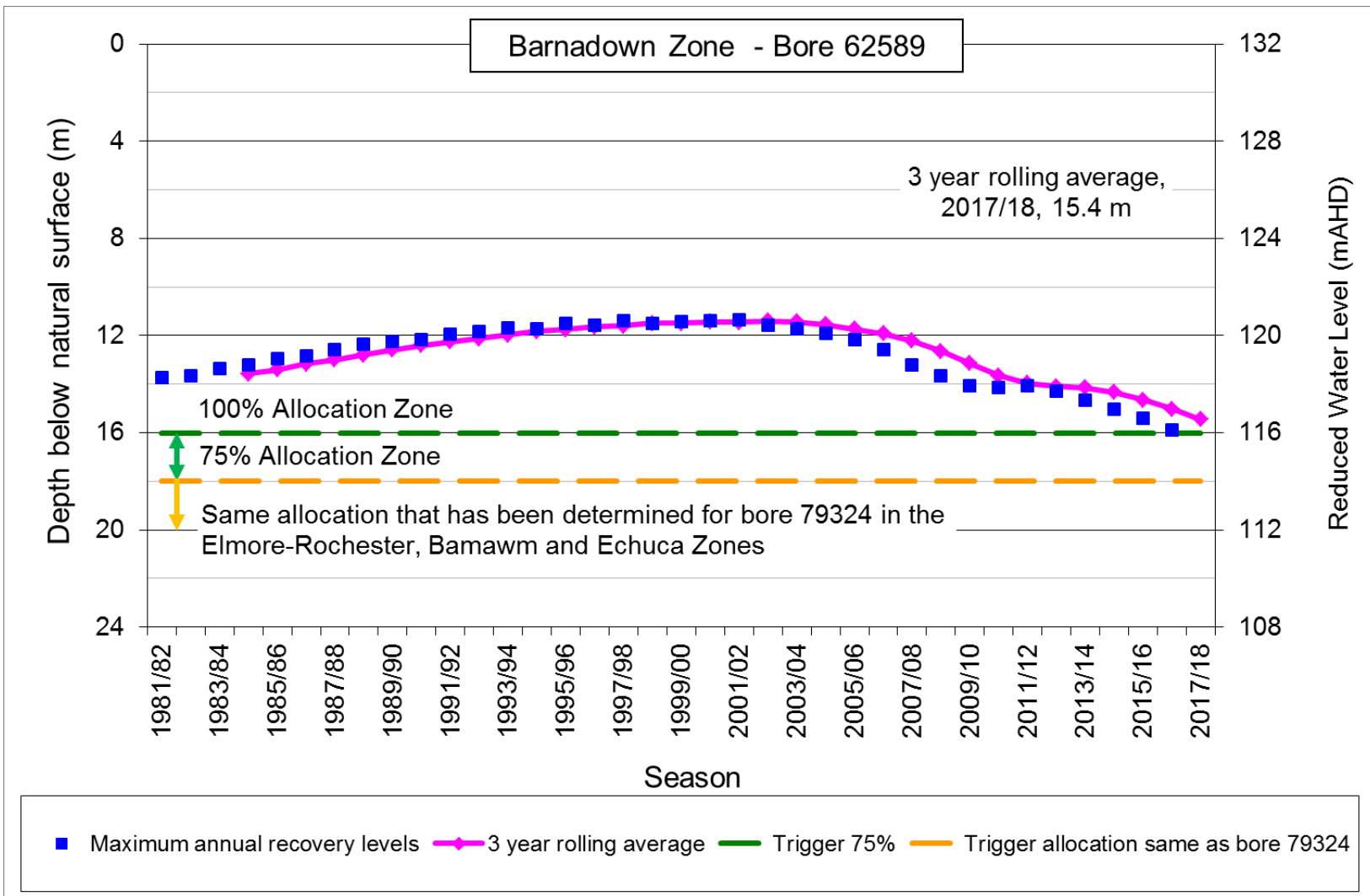




Echuca Zone



Barnadown Zone Trigger



Northern Zones Trigger

