



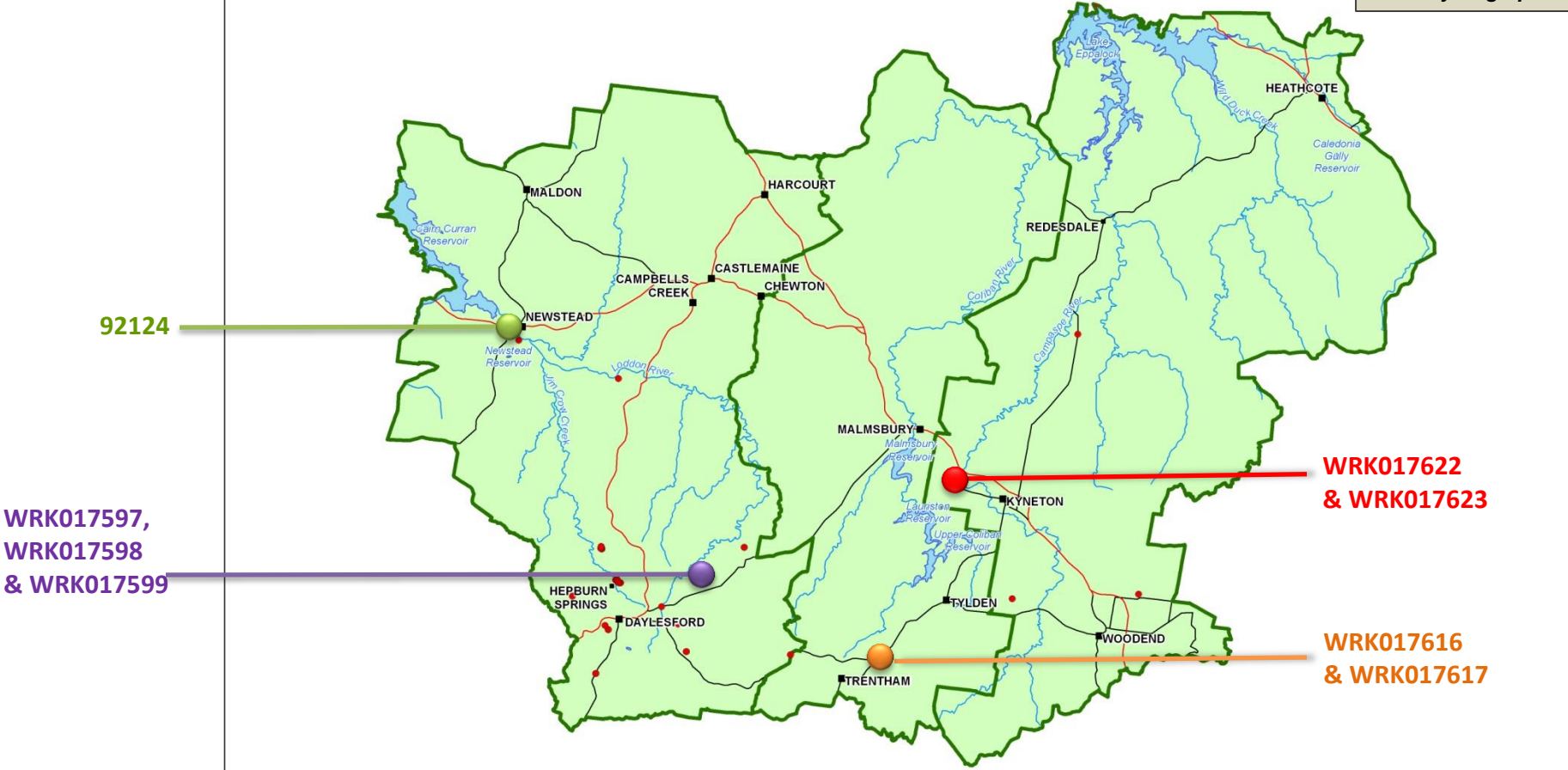
Central Victorian Mineral Springs GMA

The graphs display levels from the Water Measurement Information System <http://data.water.vic.gov.au>

Hydrographs on the following pages are provided for key monitoring bores only

CENTRAL VICTORIAN MINERAL SPRINGS GMA
VICTORIA

Click on bore point for hydrograph



WRK017597,
WRK017598
& WRK017599

WRK017622
& WRK017623

WRK017616
& WRK017617

GOULBURN-MURRAY WATER

GMW-13-033
 18 JUN 2013
 GOULBURN-MURRAY WATER
 40 CASEY STREET (PO BOX 165)
 TATURA VIC 3616
 Ph (03) 5823 5500 Fax (03) 5824 5827
 gmsupport@mwwater.com.au



Legend

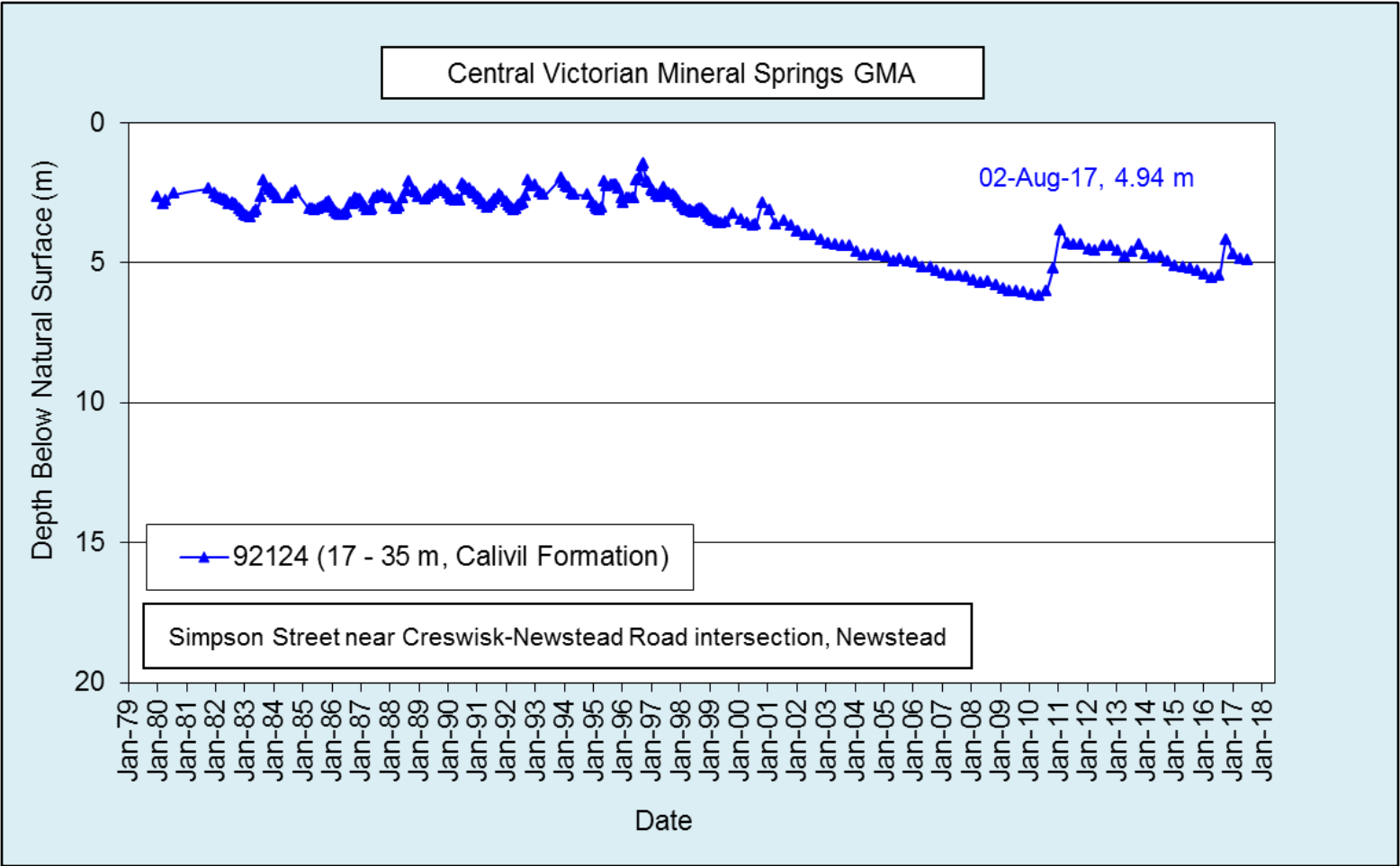
- State Observation Bore
- Town
- Freeway/Highway
- Major Road
- Waterbody
- Waterway
- Central Victorian Mineral Springs GMA

SCALE AT A3 1:300,000

The content of this product is provided for information purposes only. No claim is made as to the accuracy or authenticity of the content of the product. In no event will GMW, its agents, instrumentalities and employees be liable for the accuracy of the information contained within this product nor its use or reliance placed on it. The information used within this product is provided on the basis that all persons accessing the information undertake responsibility for assessing the relevance and accuracy of its content. 2/2013 Product:GMW-13-033R00-13-033_CVMS_Tooling2over_webmap.mxd

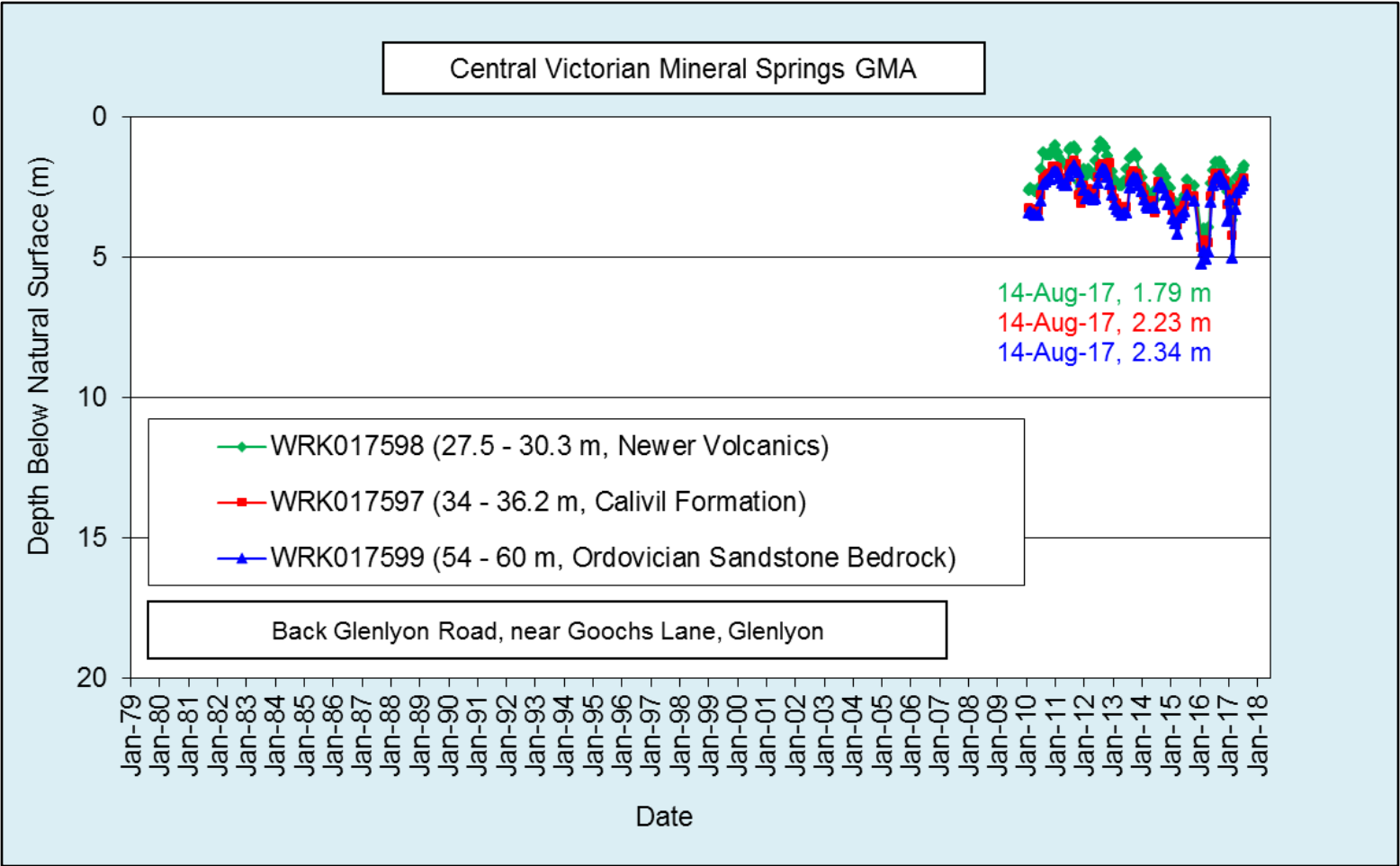


Loddon Zone





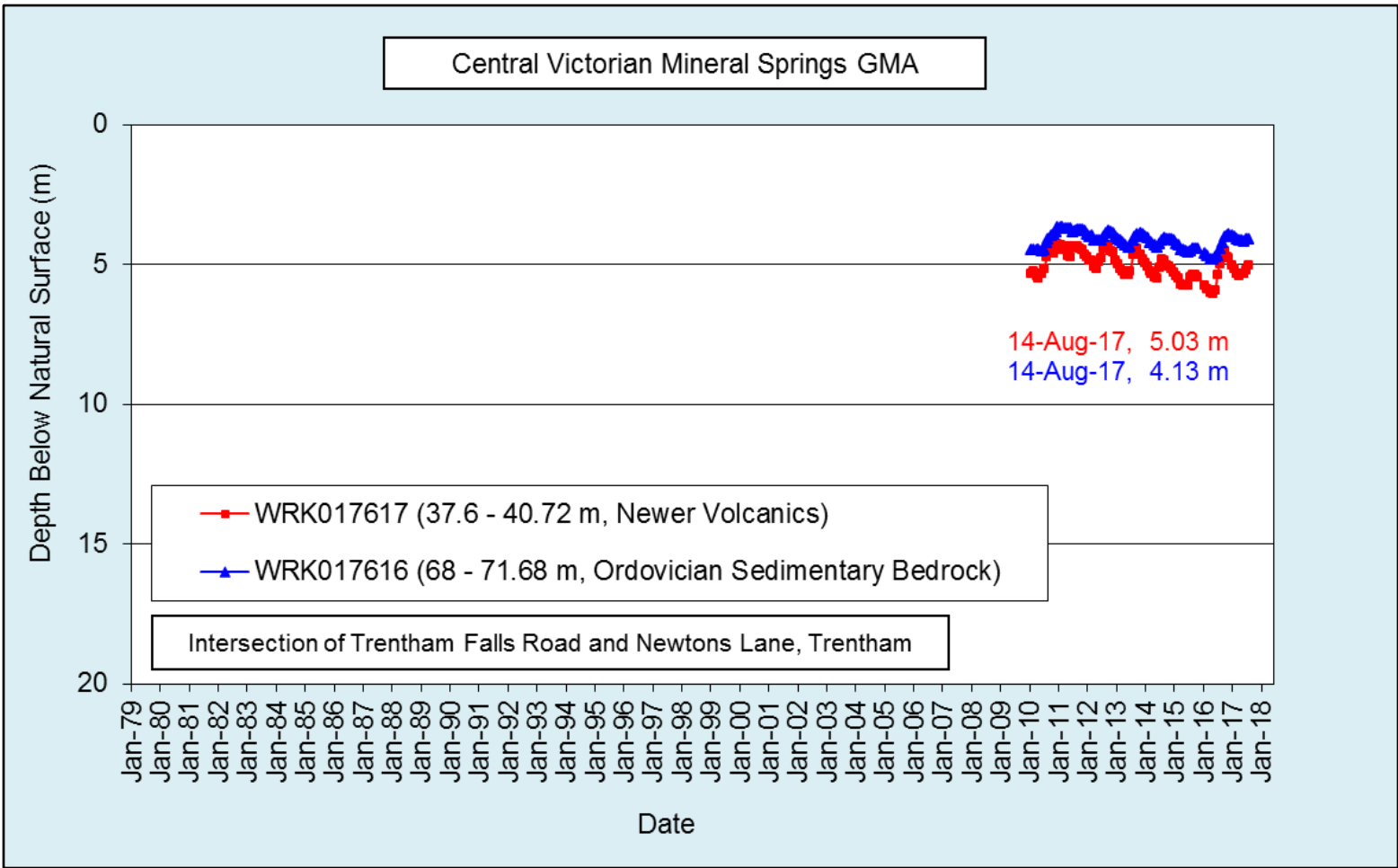
Loddon Zone



[Return to map](#)



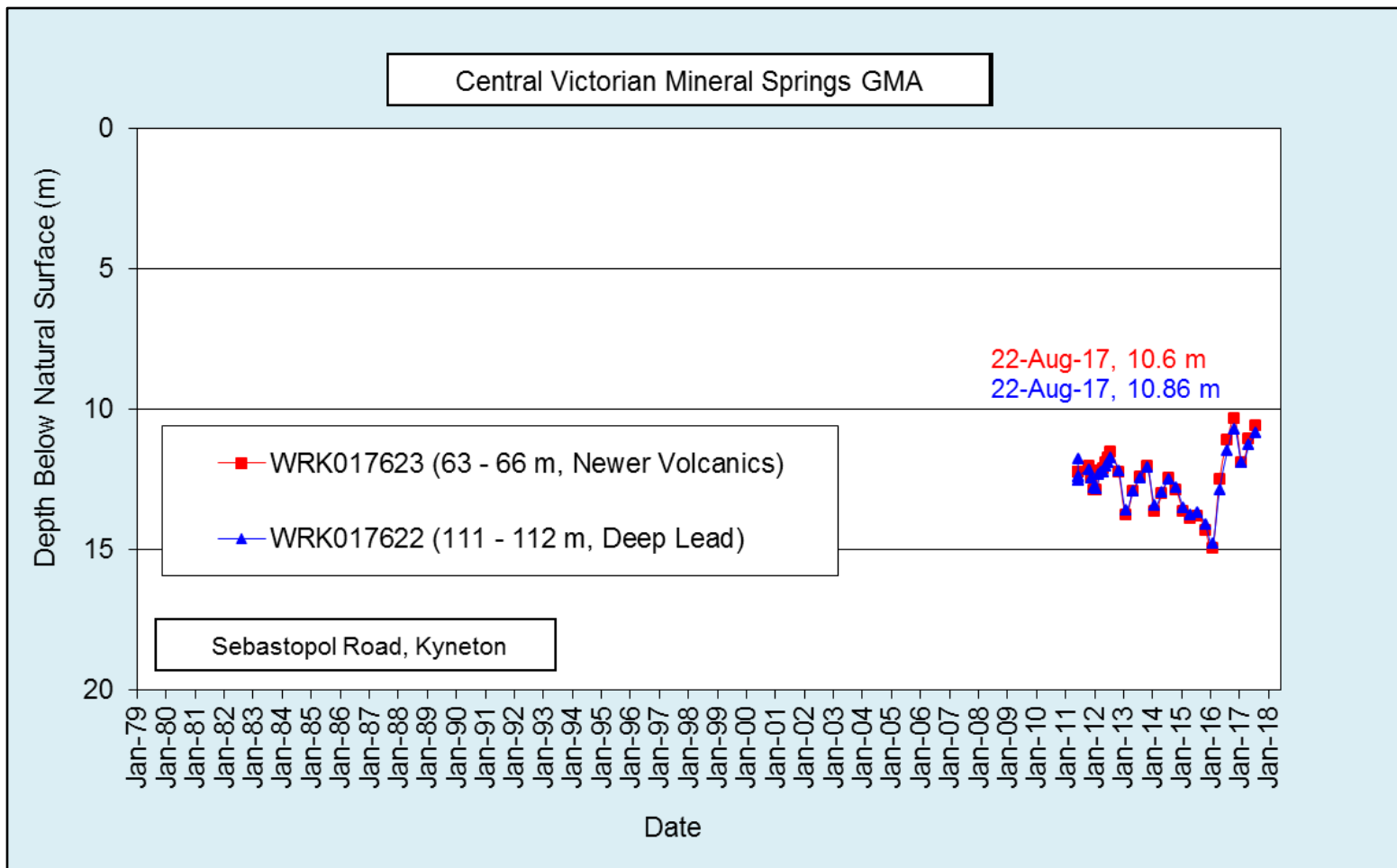
Coliban Zone



[Return to map](#)



Campaspe Zone



[Return to map](#)