



Welcome to the third edition of e-storage update

This e-storage update is designed to keep you regularly updated on Land and On-Water Management Plans happening at Goulburn-Murray Water storages across northern Victoria.

You have been sent this edition from registering your interest on our website. If you'd like to unsubscribe at any time please use the 'opt-out' button below.

What are Land and On-Water Management Plans?

These Plans will guide how G-MW and other agencies manage activities, facilities and development on and around water storages. The Plans focus on cultural, environmental and water quality management issues at water storages but are not designed to make recommendations on storage operations – such as water levels and releases.

What's new?

G-MW is recruiting four new Land and On-Water positions who will support the development of Plans across northern Victoria and work as part of a team to maintain the public lands and recreational facilities associated with a major water storage. To find out more visit: www.g-mwater.com.au/careers

Managing G-MW water storages


To find out how we are managing water storages this winter when most are already at or near capacity, visit our new webpage: www.g-mwater.com.au/winter2011 Here you can also learn more about the role of our storages in flood mitigation and even see how a water storage works!

The webpage details storage pre-releases proposed for 3 days in advance, frequently asked questions and useful links to other agencies - as well as a 3D water storage animation showing water at various levels.

[Lake Eildon](#)
[Goulburn Weir](#)
[Waranga Basin](#)
[Lake Eppalock](#)
[Cairn Curran Reservoir](#)
[Lake Buffalo](#)

[Lake William Hovell](#)
[Victorian Mid Murray Storages](#)
[Hume Dam](#)
[Lake Mulwala](#)
[Future Land and On-Water Management Plans](#)

[G-MW](#)
[Lake Bass](#)
[Waranga Basin](#)
[Murrumbidgee](#)
[Torrumbarry Weir](#)
[Green Lake](#)
[Hume Dam](#)
[Lake Eildon](#)
[Lake Eppalock](#)
[Lake William Hovell](#)
[Yarrowonga Weir](#)
[Dartmouth Dam](#)
[Tullaroop Reservoir](#)
[Lake Buffalo](#)
[Lake Eppalock](#)
[G-MW](#)



Lake Eildon

Lake Eildon has just begun its Land and On-Water Management Plan. You are invited to upcoming focus group meetings, interviews and a number of 'Have a Say' sessions during September and October.

Have direct input into the consultation process by completing the survey below. The survey will only take 5-10 minutes to complete and is confidential. The survey is open until Sunday 30 October 2011.

[G-MW Lake Eildon Survey](#)

Where is the Plan up to?



Goulburn Weir (Lake Nagambie)

Goulburn Weir has started its Land and On-Water Management Plan. The consultation activities are well underway and will continue throughout August and September. Stakeholder and agency groups have already been involved in a number of focus groups, interviews and committee meetings.

Have your say at the following opportunities:

Monday 19 September 2011 6:30pm	Kirwans Bridge Community	Angling Club
Monday 26 September 2011 6:30pm	Tourism and Commerce Group	Nagambie Rowing Club
Saturday 1 October 2011 8:30am to 1pm	General Community	Nagambie Market
Saturday 1 October 2011 2pm to 5pm	Recreational Users and Visitors	Meeting visitors and users around Lake Nagambie

For more information please contact Tanya Camplin on (03) 5722 2207 or email: t.camplin@regionaldevelopment.com.au

Have your say on the future of Goulburn Weir in the online questionnaire below. The survey will only take 5-10 minutes to complete and is confidential. The survey is open until Friday 30 September 2011.

[G-MW Lake Nagambie Questionnaire](#)

Where is the Plan up to?



Waranga Basin

The Waranga Basin Land and On-Water Management Plan draft has now been finalised and is available from: www.g-mwater.com.au/warangabasin

Where is the Plan up to?



Lake Eppalock

The Lake Eppalock Land and On-Water Management Plan will commence early next year.

Where is the Plan up to?



Cairn Curran Reservoir

The Cairn Curran Land and On-Water Management Plan will commence early next year.

Where is the Plan up to?



Lake Buffalo

The Lake Buffalo Land and On-Water Management Plan will commence later this year.

Where is the Plan up to?



Lake William Hovell

The Lake William Hovell Land and On-Water Management Plan will take place towards the end of 2011.

Where is the Plan up to?



Victorian Mid Murray Storages - Lake Boga

The Victorian Mid Murray Storages include Lake Boga, Lake Charm, Kangaroo Lake and Kow Swamp.

A draft Plan for Lake Boga is now available from the Victorian Mid Murray Storages website: www.vrms.com.au

The second round of consultations is almost complete however you can still provide feedback on the draft Plan by completing the online form available at: www.vrms.com.au/feedbacksheet

Responses close Wednesday 31 August 2011.


Where is the Plan up to?



Hume Dam

The Land and On-Water Management Plan for Lake Hume was completed in 2008 and is now available at: www.g-mwater.com.au/humedam

Where is the Plan up to?




Lake Mulwala

The Land and On-Water Management Plan for Lake Mulwala was completed in 2004 and updated in 2008. It can be viewed at: www.g-mwater.com.au/YarrowongaWeir

The new Lake Mulwala website will be launched shortly, featuring up-to-date information on recreation facilities, conditions and water levels.

Where is the Plan up to?



Future Land and On-Water Management Plans

Future Land and On-Water Management Plans will include Tullaroop Reservoir, Laanecoorie Reservoir, Dartmouth Dam, Torrumbarry Weir and Mildura Weir.

Storage	% Full
Murray Storages	
Dartmouth Dam	89.91
Hume Dam	97.19
Yarrowonga Weir	97.37
Ovens Storages	
Lake Buffalo	64.23
Lake William Hovell	102.84
Broken Storages	
Lake Nillahcootie	101.11
Goulburn Storages	
Lake Eildon	94.90
Goulburn Weir	99.40
Waranga Basin	80.65
Campaspe/Loddon Storages	
Lake Eppalock	100.43
Cairn Curran Reservoir	96.67
Tullaroop Reservoir	101.48

Last updated: 26/08/2011

[Click here for latest storage levels](#)