



Regional groundwater levels Ovens & Kiewa Valleys

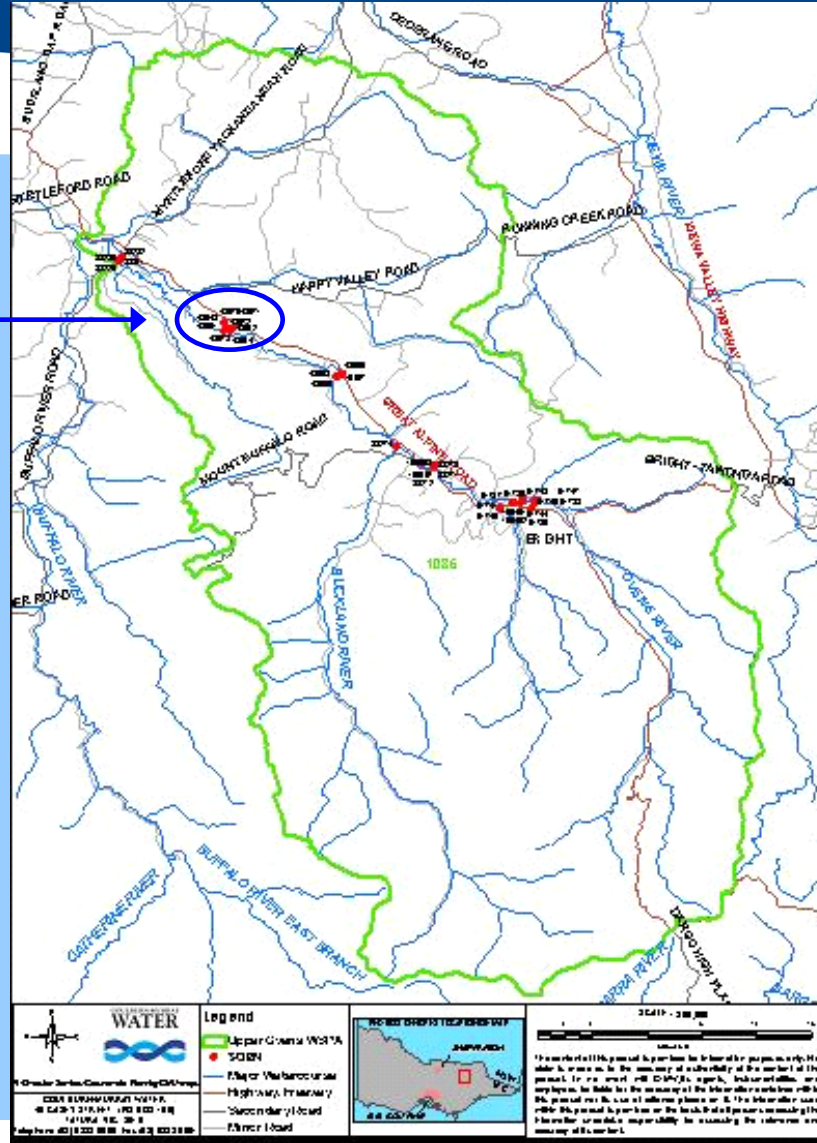
Goulburn-Murray Water has plotted groundwater levels for key State observation bores within Water Supply Protection Areas (WSPA) and Groundwater Management Areas (GMA) to inform their customers of changes over time.

The graphs were last updated from the State Groundwater Management System on the 14th December 2011.



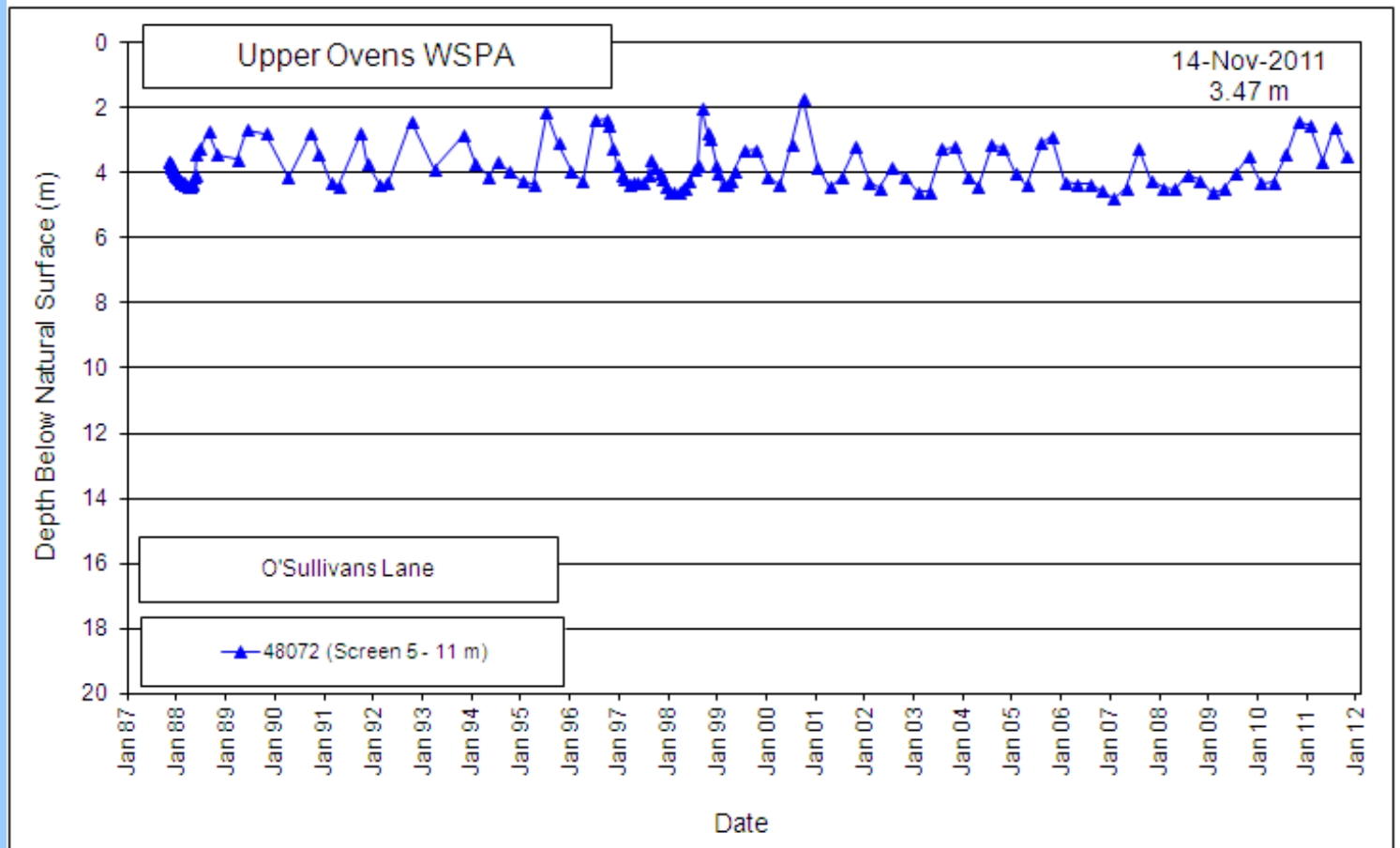
Upper Ovens WSPA

Bore 48072





Upper Ovens WSPA

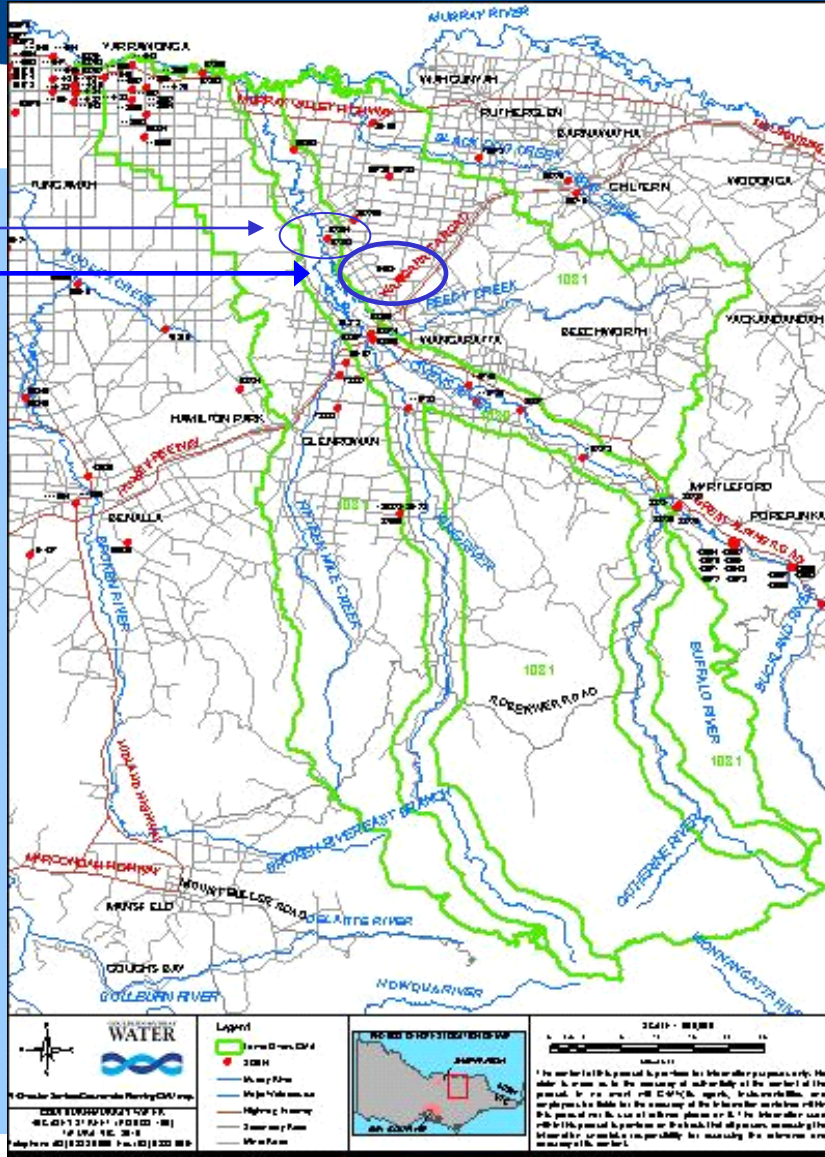




Lower Ovens GMA

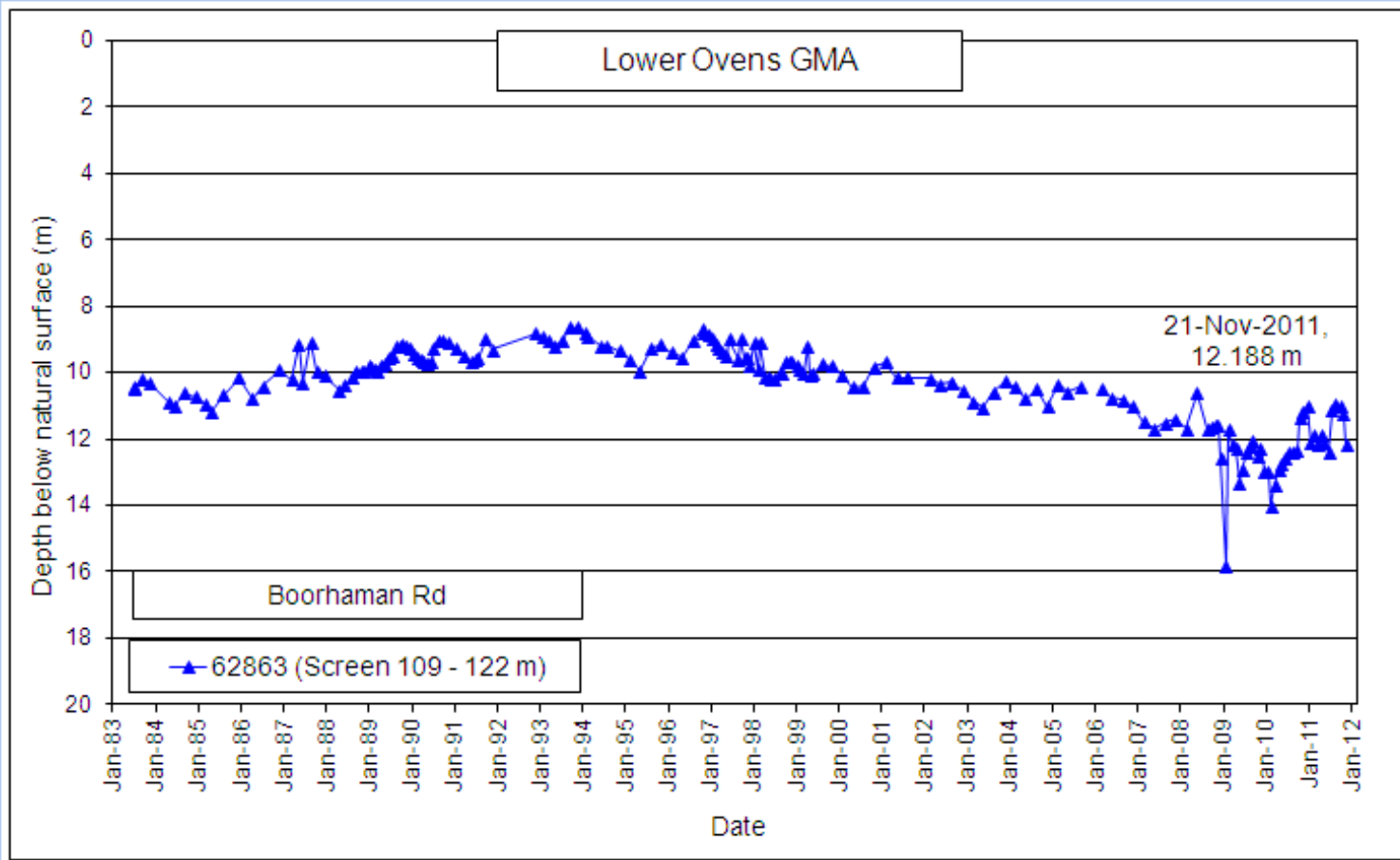
Bore 62863

Bore 54981



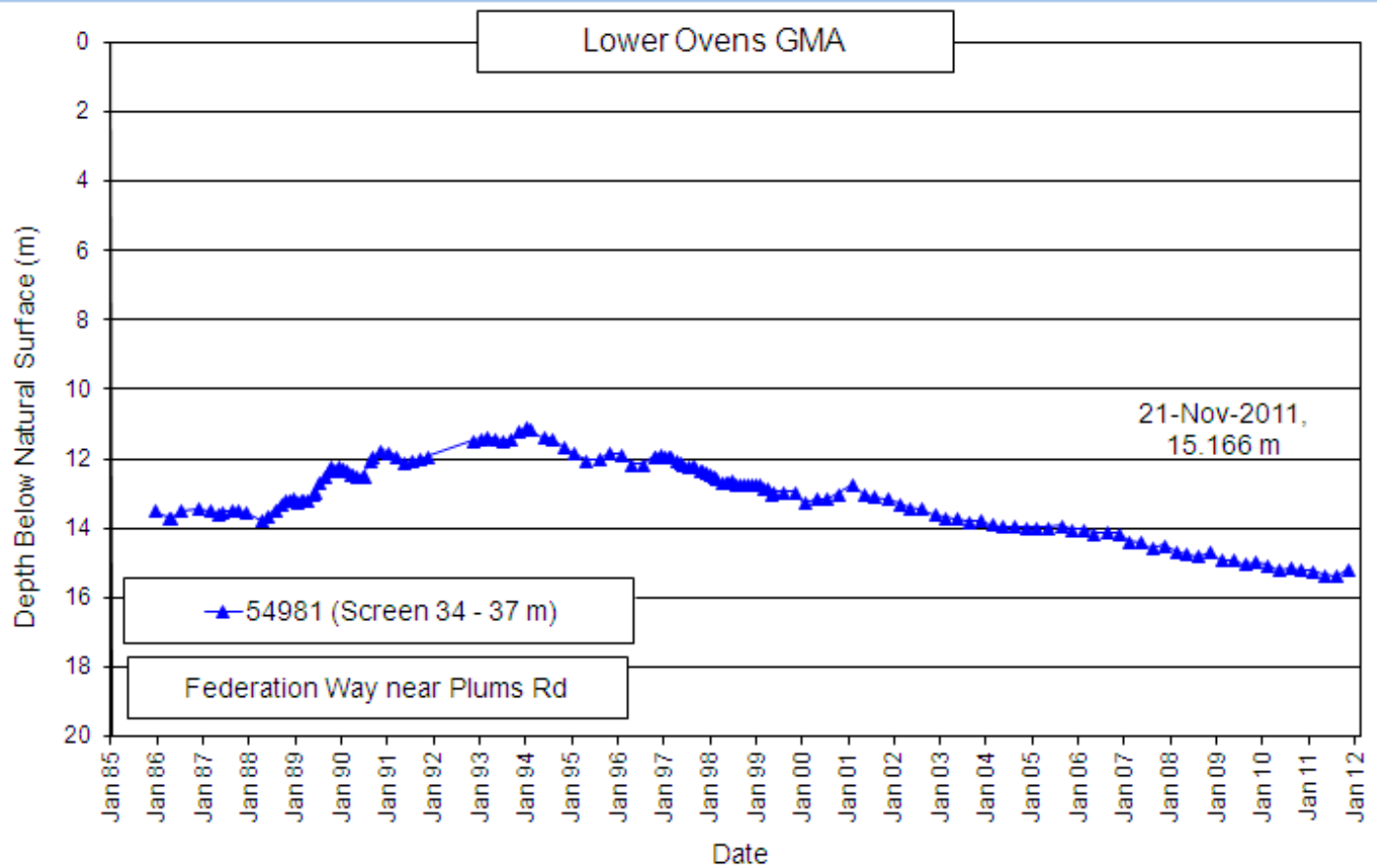


Lower Ovens GMA





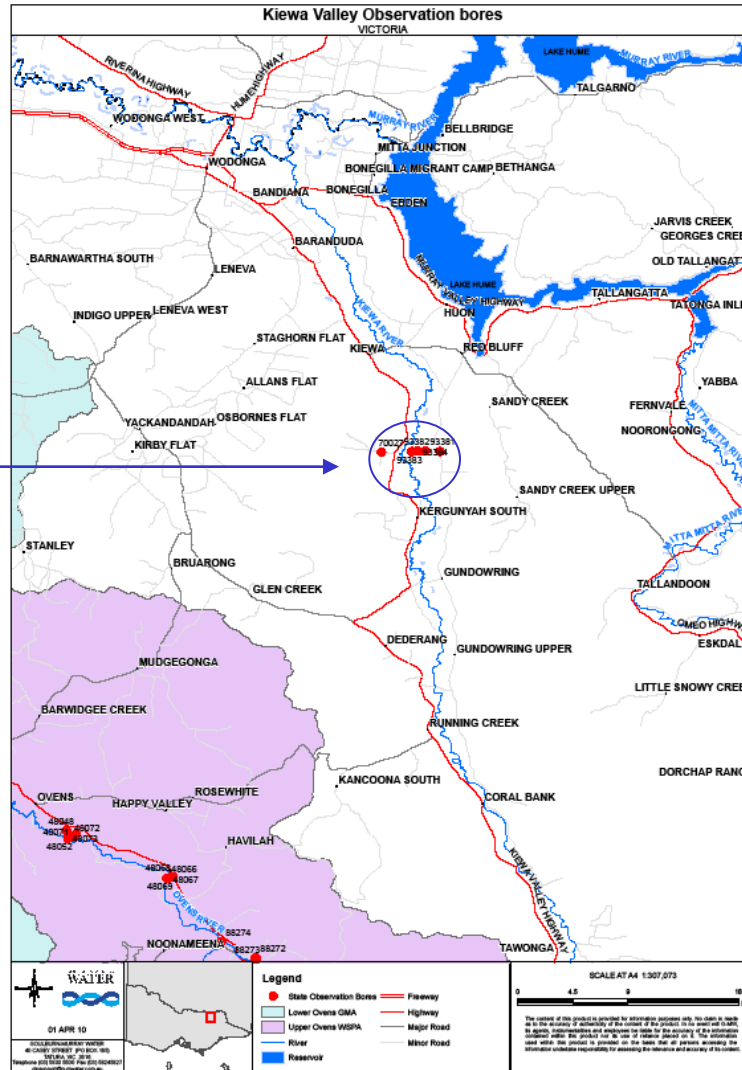
Lower Ovens GMA





Kiewa Valley

Bore 93383





Mullindolingong GMA Kiewa Valley

