



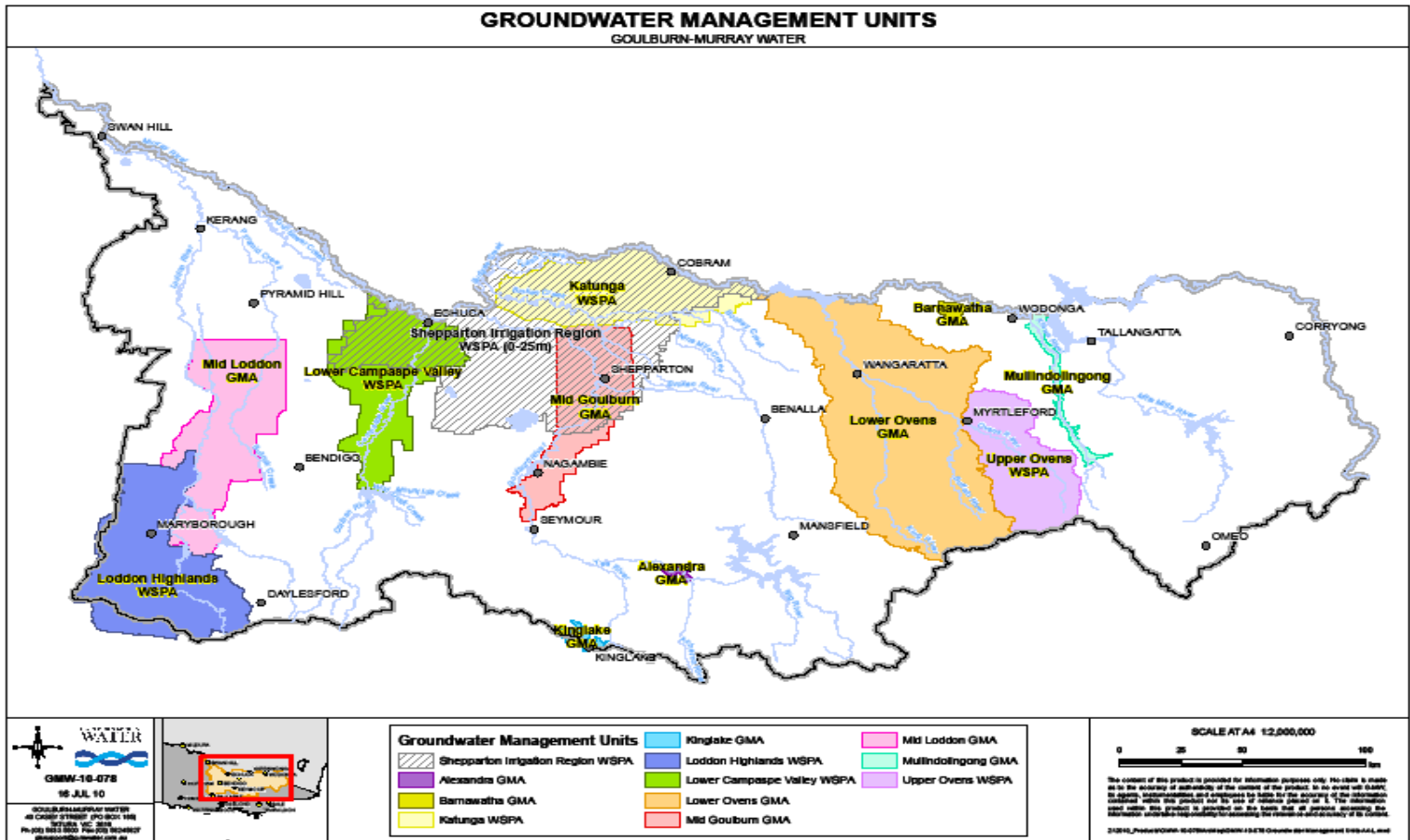
Regional groundwater levels Goulburn-Broken Catchment

Goulburn-Murray Water has plotted groundwater levels for key State observation bores within Water Supply Protection Areas (WSPA) and Groundwater Management Areas (GMA) to inform their customers of changes over time.

The graphs were last updated from the State Groundwater Management System on the 14th December 2011.

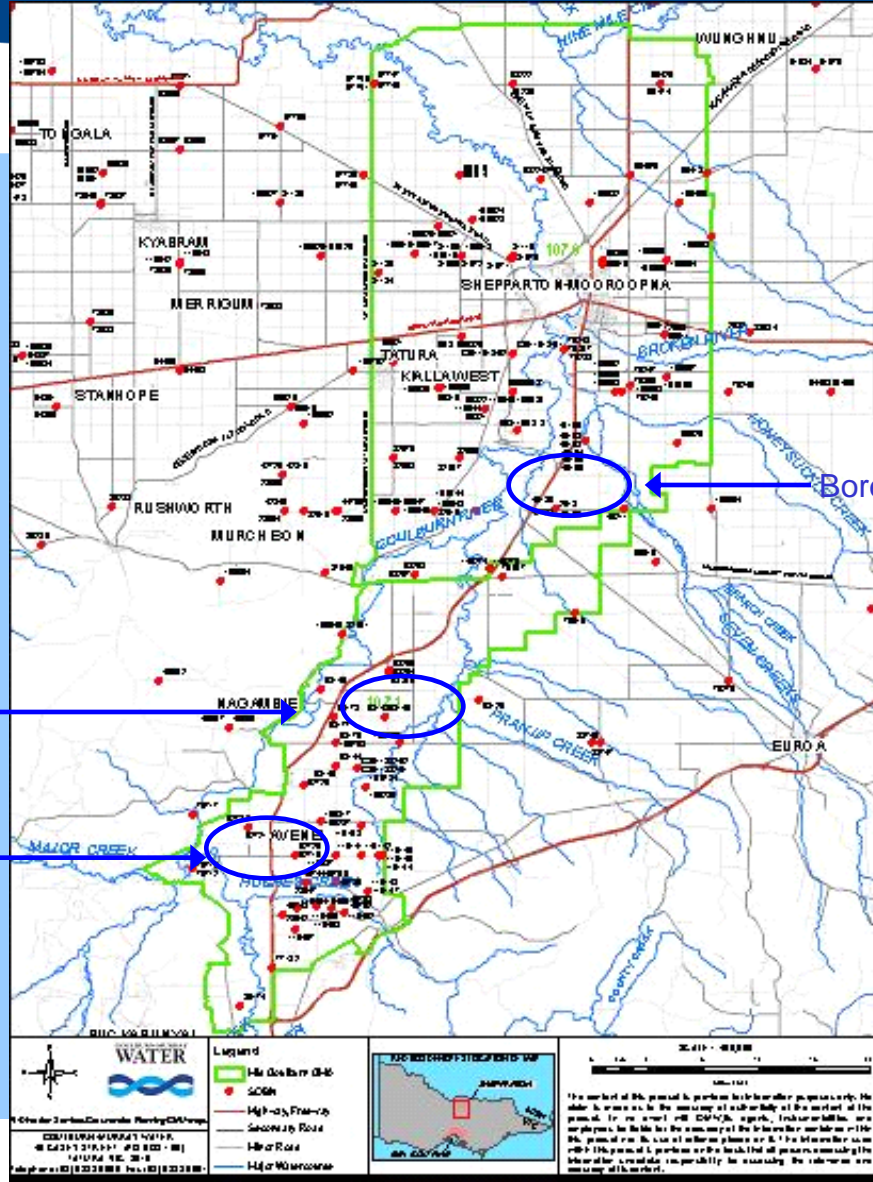


Groundwater Management Units





Mid-Goulburn GMA



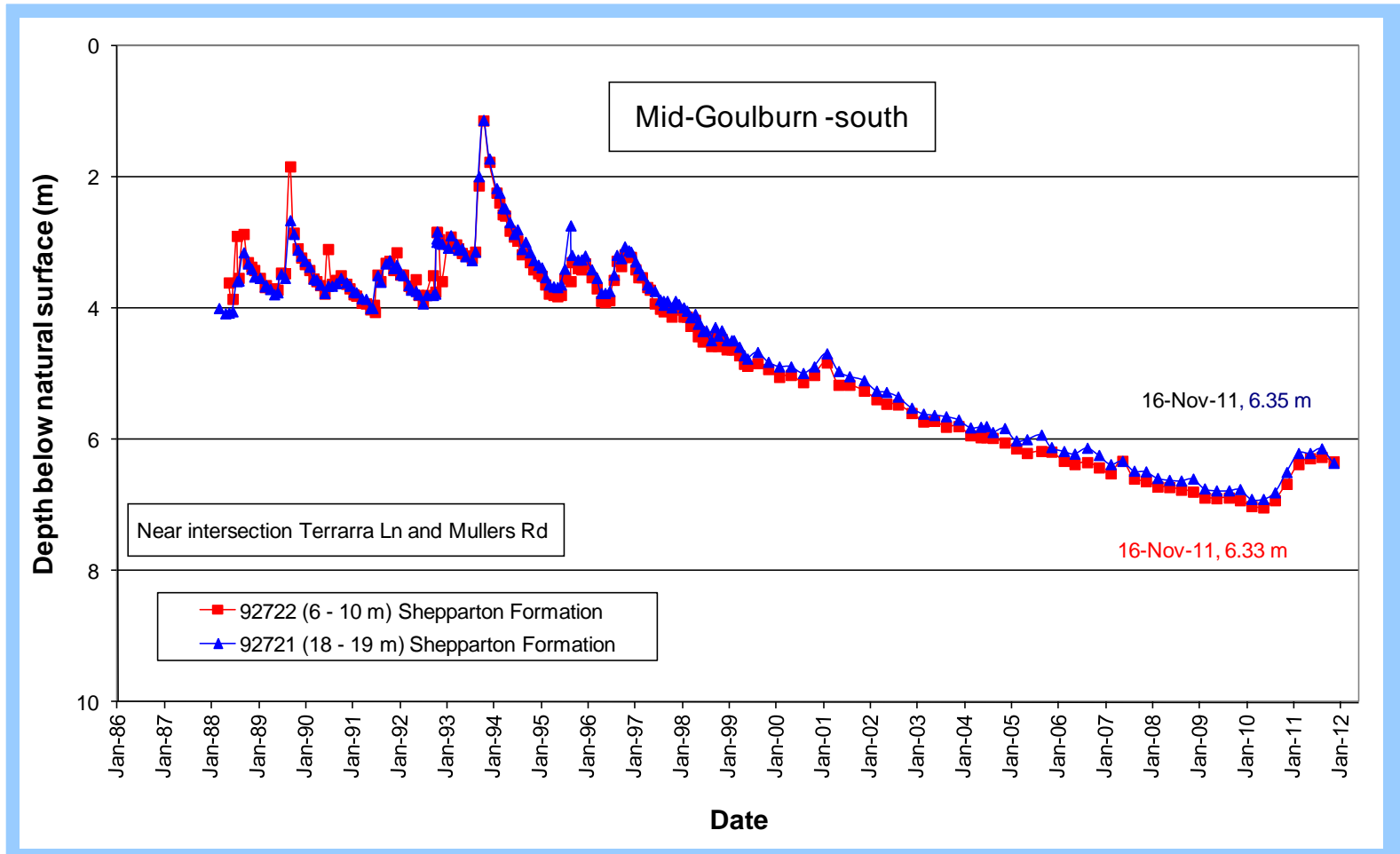
Bore 58264, 58265
& 58266

Bore 92721 & 92722

Bore 46194, 46195 & 46193

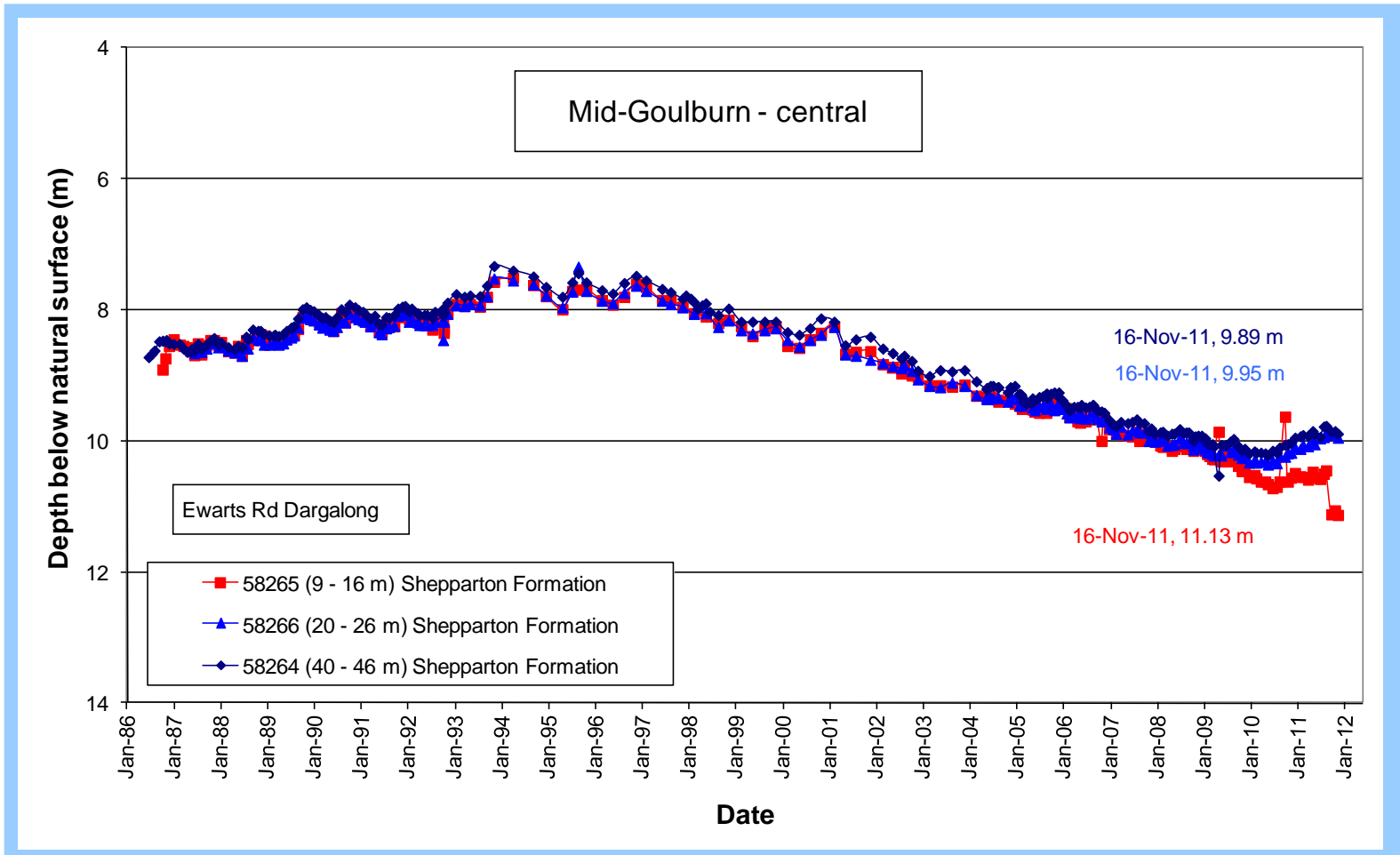


Mid-Goulburn GMA



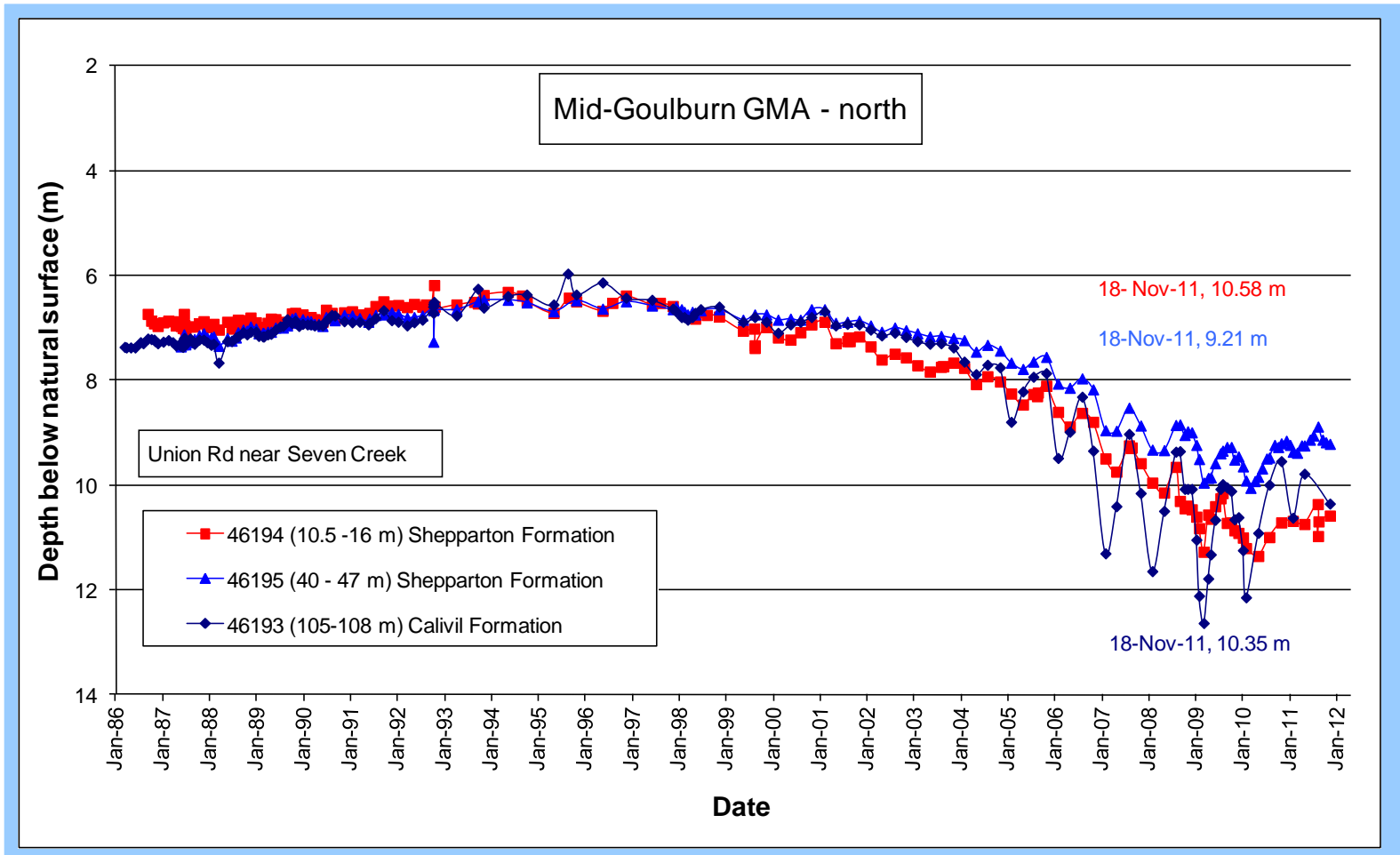


Mid-Goulburn GMA





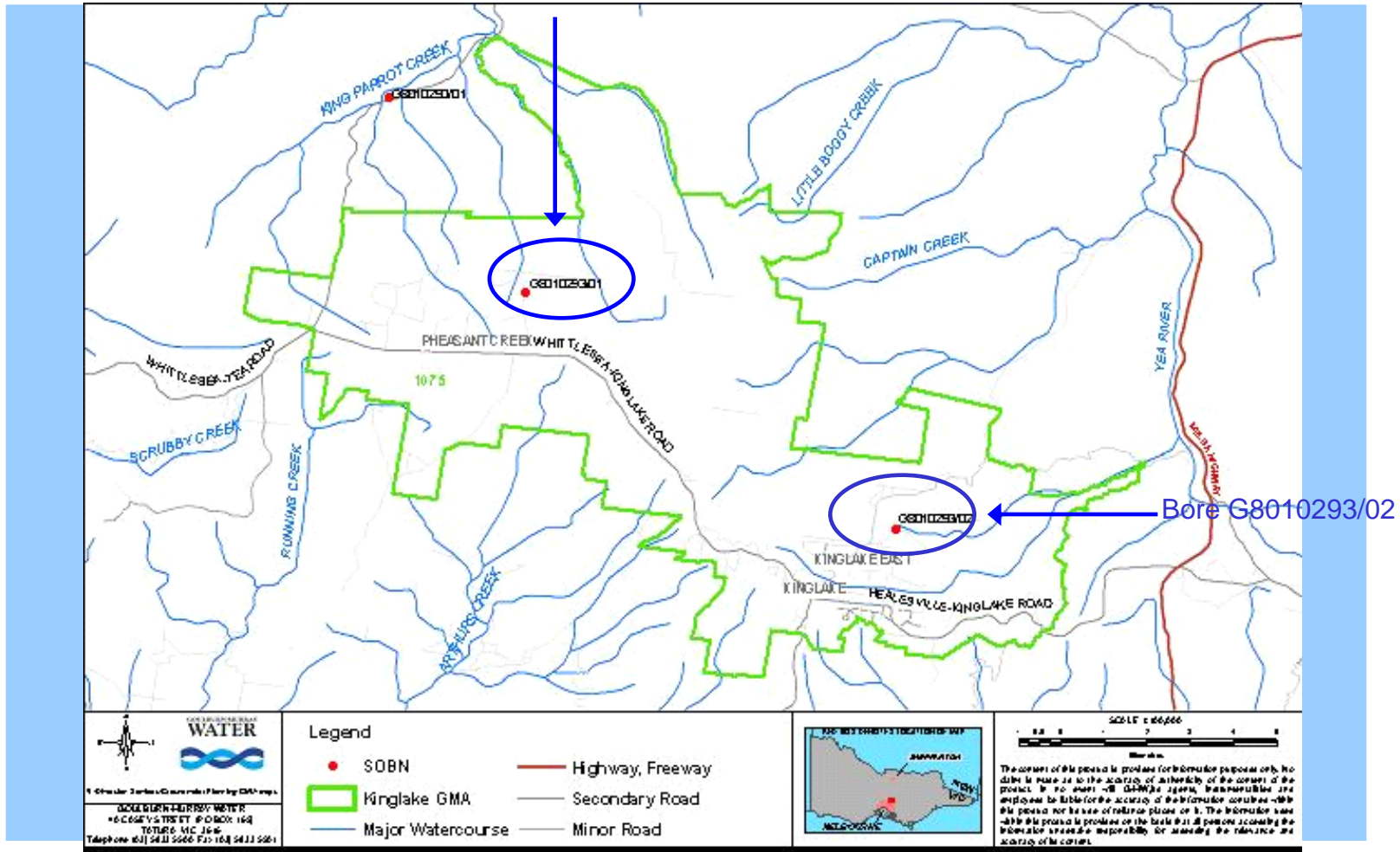
Mid-Goulburn GMA





Kinglake GMA

Bore G8010293/01







 Goulburn-Murray Water

 46 Copeys Street, P.O. Box 164


 Toowoomba, QLD 4386

 Telephone 07 5433 5666 Fax 07 5433 5661

- Legend
- SOBN
 - Kinglake GMA
 - Major Watercourse
 - Highway, Freeway
 - Secondary Road
 - Minor Road



SCALE 1:25,000

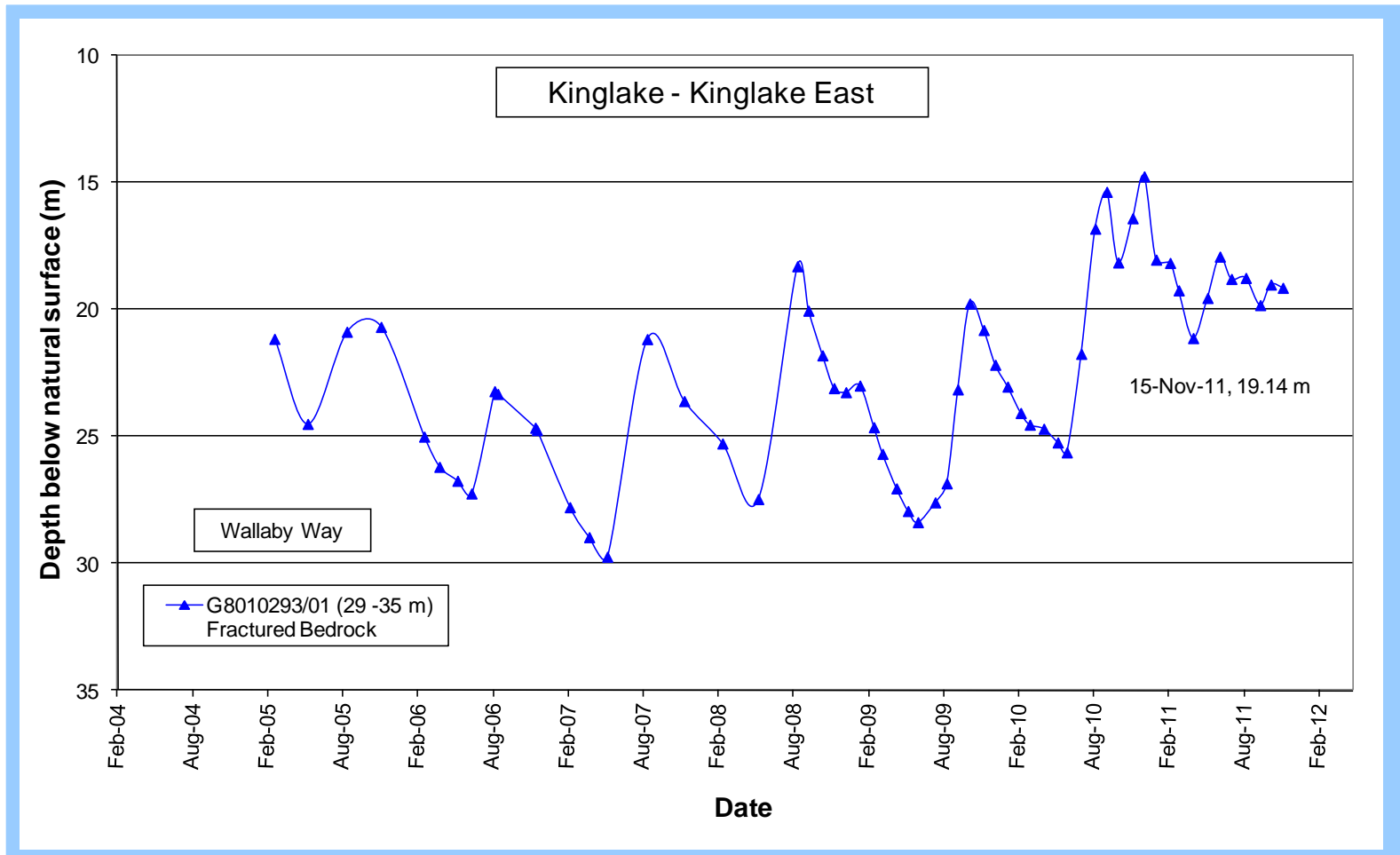


 Metres

 The contents of this plan are provided for information purposes only, and do not constitute a contract or any other legal relationship between the parties. The user of this plan is responsible for ensuring the accuracy of the information contained therein for the purpose of the plan. The information contained herein is provided as a service to the user and is not intended to be used as a substitute for professional advice. The user of this plan is responsible for ensuring the accuracy of the information contained therein for the purpose of the plan.

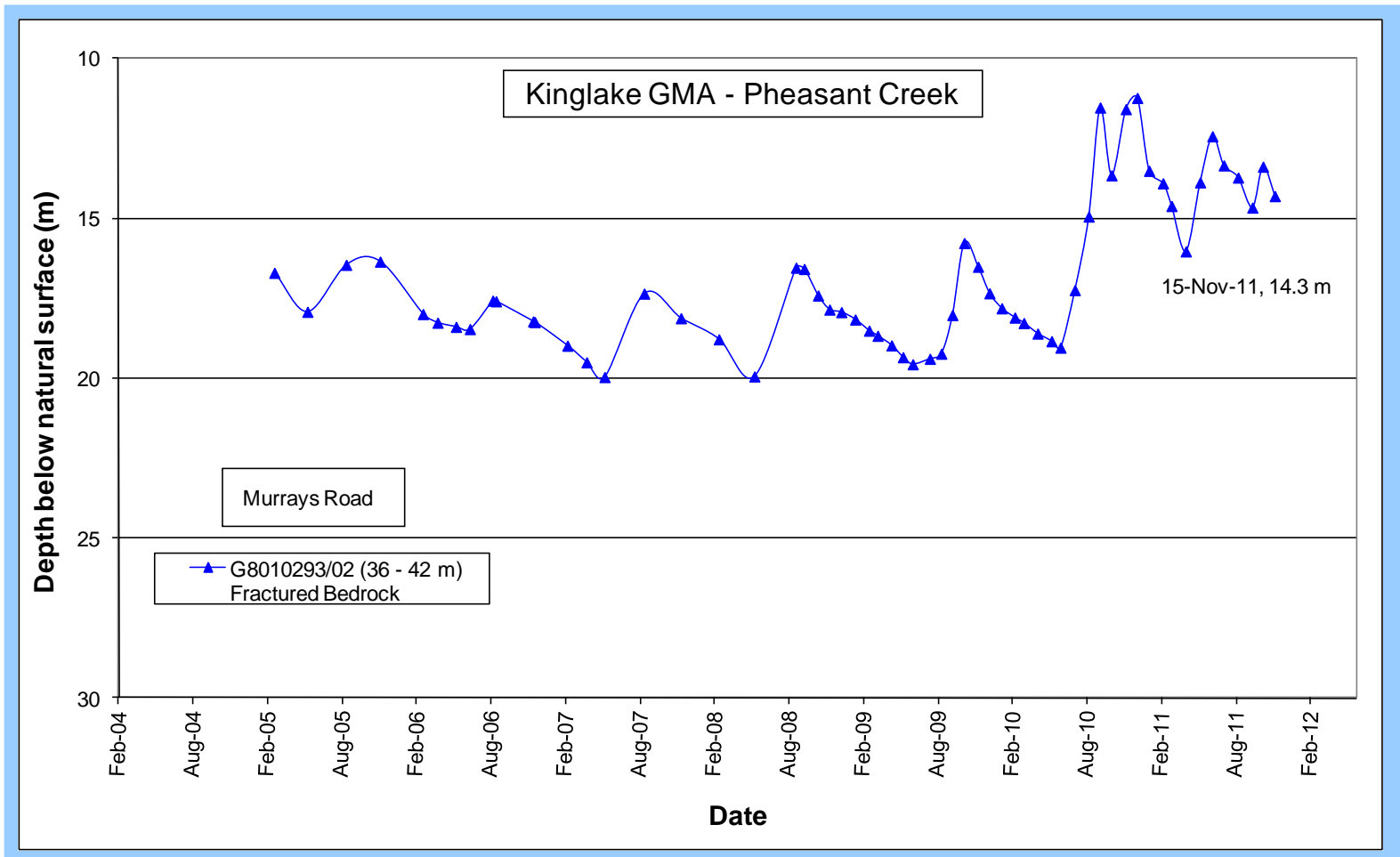


Kinglake GMA





Kinglake GMA





Katunga WSPA

Bore 97613



Bore 109557


 1. One meter 3 inches 4.0 our units for dry DM's are p.
 GOULBURN-MURRAY WATER
 6 CASH'S STREET PO BOX 1624
 TATURA VIC 3616
 Telephone 03 5411 5666 Fax 03 5411 5264

Legend

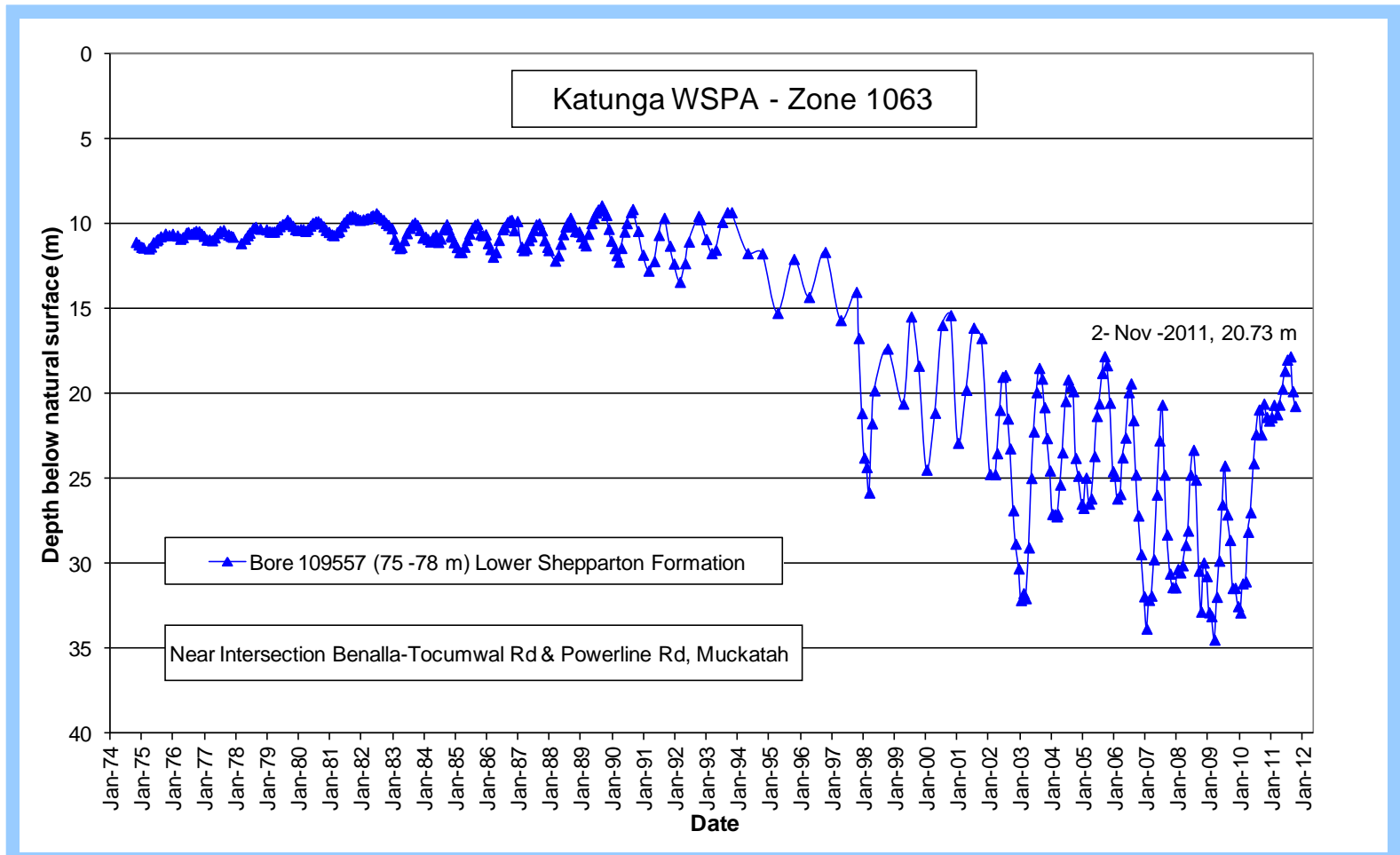
 Katunga WSPA	 Highway, Freeway
 SOBN	 Secondary Road
 Major Water course	 Minor Road



SCALE 1:66,000
 0 2.5 5 7.5 10
 The accuracy of this plan is provided for information purposes only. No claim is made as to the accuracy of information of the content of the product. It is not meant to be used as a legal document. The user of this product must be aware of the limitations of the information. The user of this product is responsible for ensuring the reliability and accuracy of the content.



Katunga WSPA





Katunga WSPA

